



www.braintree.gov.uk/housing/housing-statnav

Key Housing Needs Statistics

Steeple Bumpstead

Snapshot: January 2021

To be read in conjunction with the
'Guide to Key Housing Needs Statistics - Villages'

For all sources, more detailed housing needs data and
a full guide to how to read this data, please visit the
Housing StatNav website.



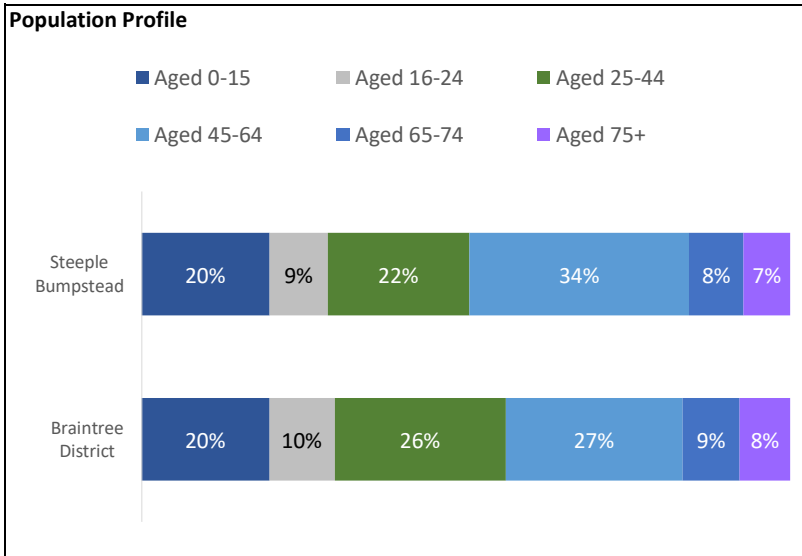
Key Housing Needs Statistics

Snapshot: January 2021



Steeple Bumpstead

About the Parish of Steeple Bumpstead

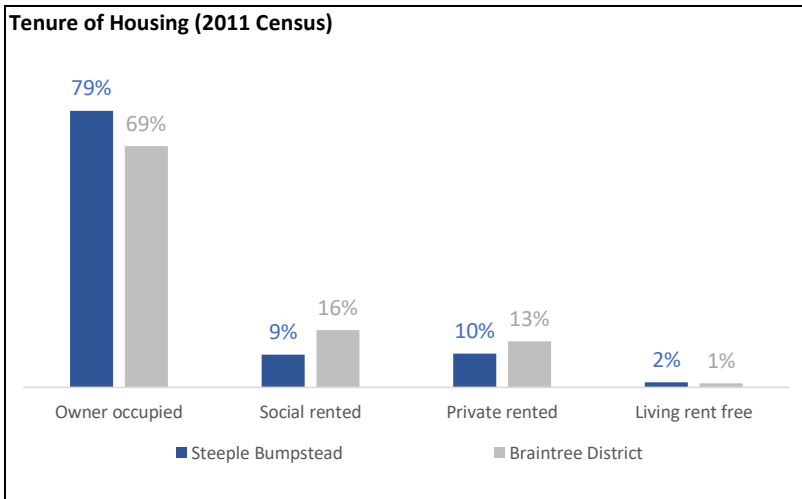


Key Parish Statistics

- Population (2011 Census) - 1,627
- Households (2011 Census) - 659
- The population is 1.1% of the total Braintree District population (147,084)

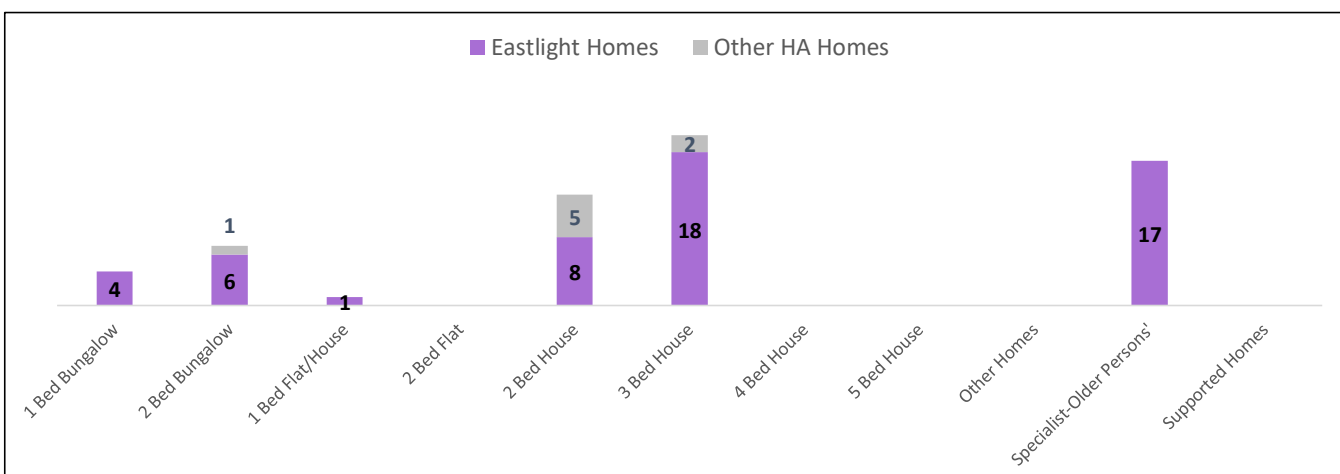
Higher proportion of couples households under the age of 65 with no children
 26% of households in the parish are couple households with no children, compared to the District and East of England averages of 20% and 19%

The economic activity is very similar to Braintree District
 With just under two thirds of people employed (72%), 3% of residents unemployed and actively seeking employment and 25% 'economically inactive' (retired, carers and homemakers etc)

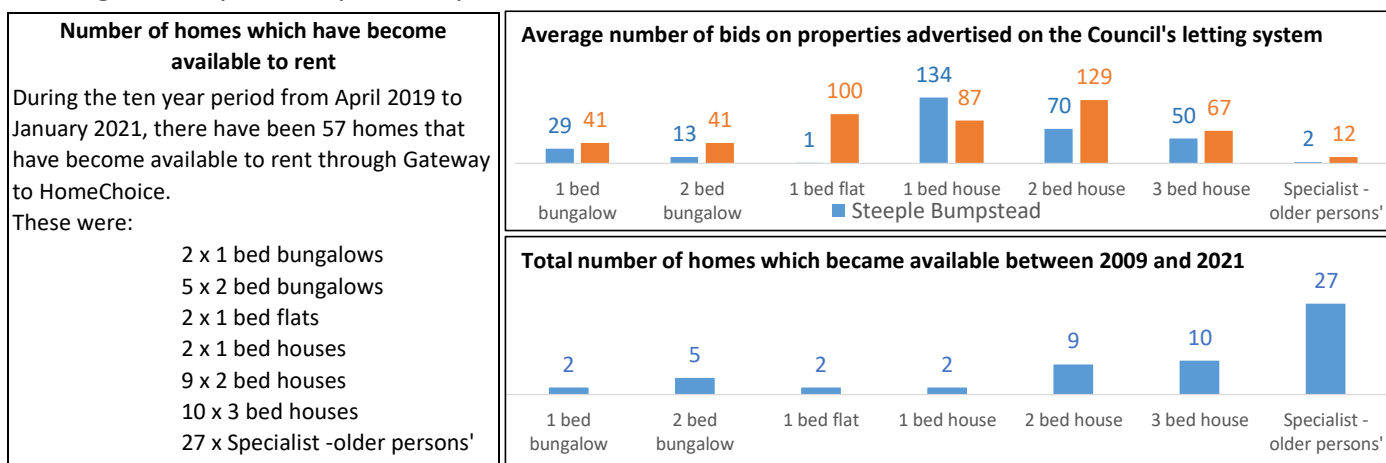


Housing Association homes to rent in Steeple Bumpstead

There were 62 Housing Association homes to rent in Steeple Bumpstead as at January 2021.



Lettings history in Steeple Bumpstead



Applicants waiting for a housing association home to rent

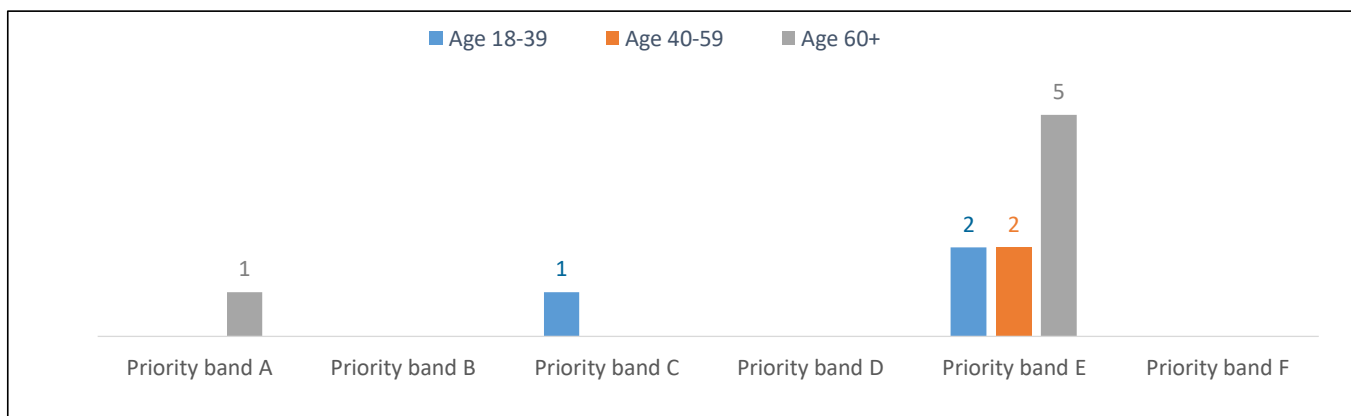
There were 5 households registered on Braintree District Council's system (Gateway to HomeChoice) waiting for housing association homes (households with a current address in the village as at January 2021):

Priority band A	Priority band B	Priority band C	Other bands D to F
0 Applicants	0 Applicants	0 Applicants	5 Applicants

For more information about the priority 'bands' (A to F) for housing applications, please see the guide to the data.

Applicants in Steeple Bumpstead and surrounding villages

There were 11 households registered for housing association homes with a current address in Steeple Bumpstead and surrounding villages (Birdbrook and Helions Bumpstead) at January 2021. These are broken down into the priority 'bands' A to F:



Priority band A	Priority band B	Priority band C	Other bands D to F
1	0	1	9

The property size (number of bedrooms) needed by all applicants:

Age Group	1 bed	2 bed	3 bed	4 bed	5+ bed	Total
Age 18-39	2	1	0	0	0	3
Age 40-59	1	0	1	0	0	2
Age 60+	5	1	0	0	0	6
Total	8	2	1	0	0	11

Priority Band	1 bed	2 bed	3 bed	4 bed	5+ bed	Total
Priority band A	0	1	0	0	0	1
Priority band B	0	0	0	0	0	0
Priority band C	1	0	0	0	0	1
Other bands D to F	7	1	1	0	0	9
Total	8	2	1	0	0	11