



www.braintree.gov.uk/housing/housing-statnav

Key Housing Needs Statistics

Gestingthorpe

Snapshot: March 2022

To be read in conjunction with the
'Guide to Key Housing Needs Statistics - Villages'

For all sources, more detailed housing needs data and a full guide to how to read this data, please visit the Housing StatNav website.



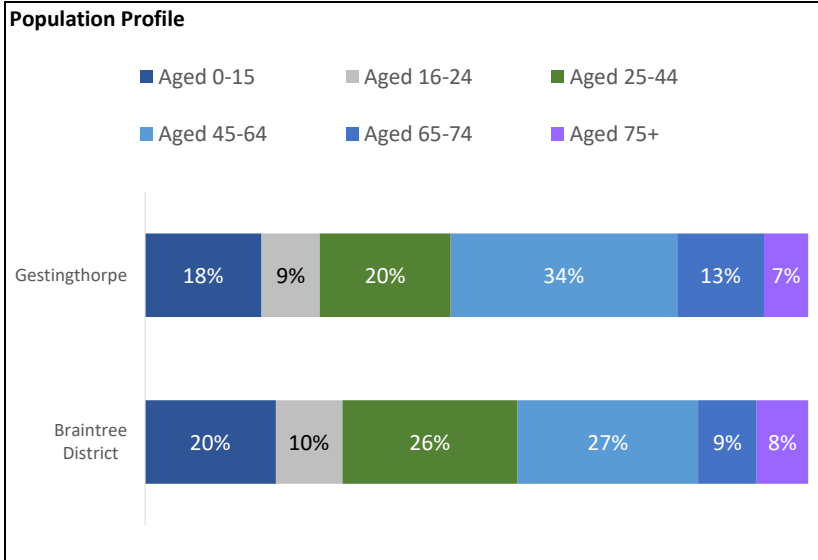
Key Housing Needs Statistics

Snapshot: March 2022



Gestingthorpe

About the Parish of Gestingthorpe

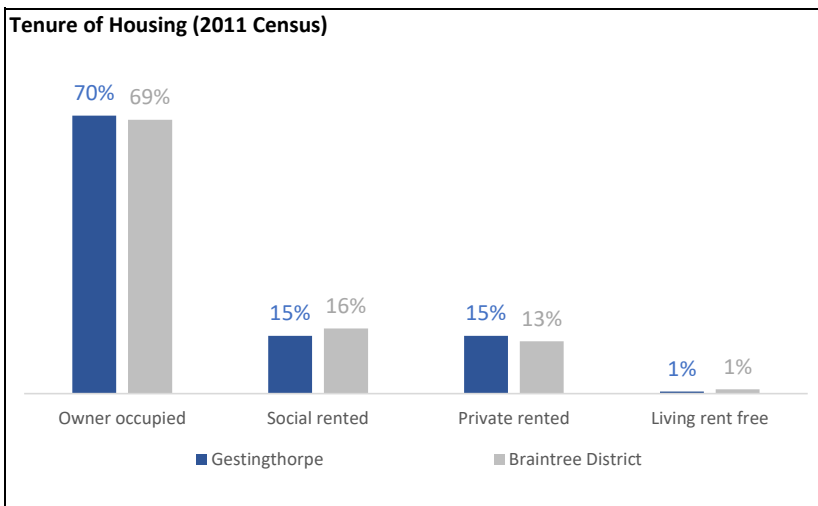


Key Parish Statistics

- Population (2011 Census) - 421
- Households (2011 Census) - 178
- The population is 0.3% of the total Braintree District population (147,084)

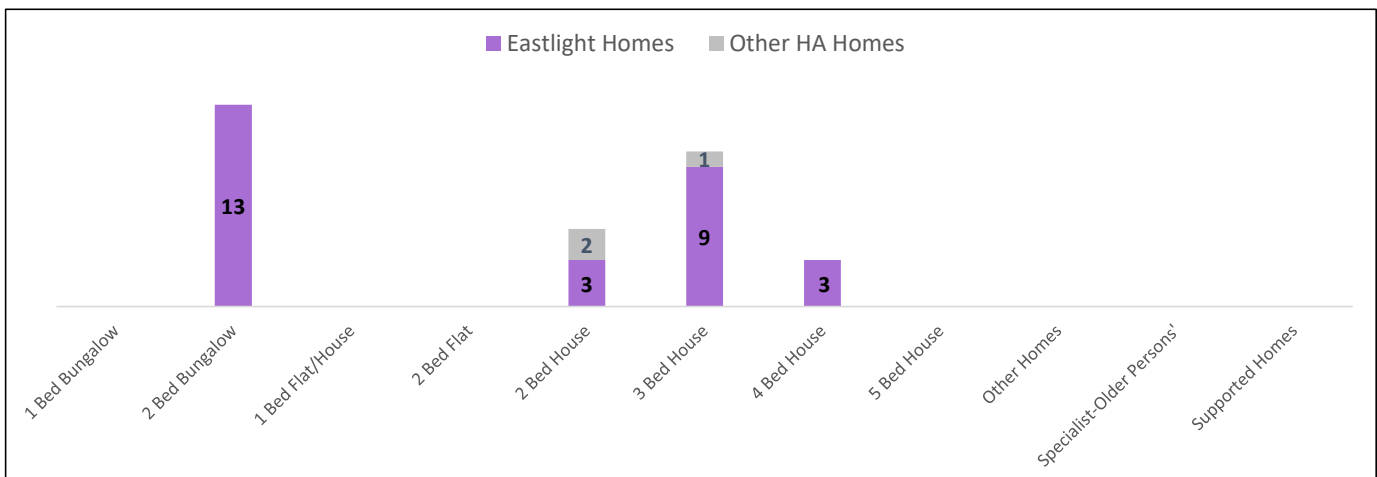
Over a quarter of households are couple households (under the age of 65) with no children
This is higher than the Braintree District proportion of 20% for all households

Slightly higher proportion of people are 'economically inactive' (retired, carers and homemakers etc)
31% of people aged 16-74 are 'economically inactive', compared to the 26% District and 28% East of England proportions



Housing Association homes to rent in Gestingthorpe

There were 31 Housing Association homes to rent in Gestingthorpe as at March 2022.



Lettings history in Gestingthorpe

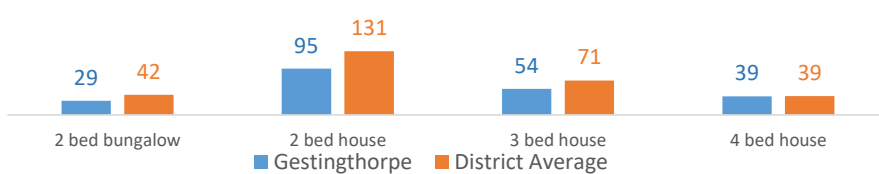
Number of homes which have become available to rent

During the 13 year period from April 2009 to February 2022, there have been 20 homes that have become available to rent through Gateway to HomeChoice.

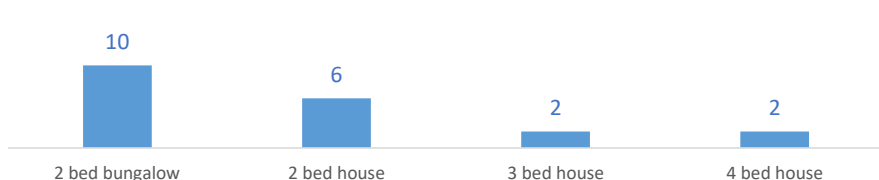
These were:

- 10 x 2 bed bungalows
- 6 x 2 bed houses
- 2 x 3 bed houses
- 2 x 4 bed houses

Average number of bids on properties advertised on the Council's letting system



Total number of homes which became available between 2009 and 2022



Applicants waiting for a housing association home to rent

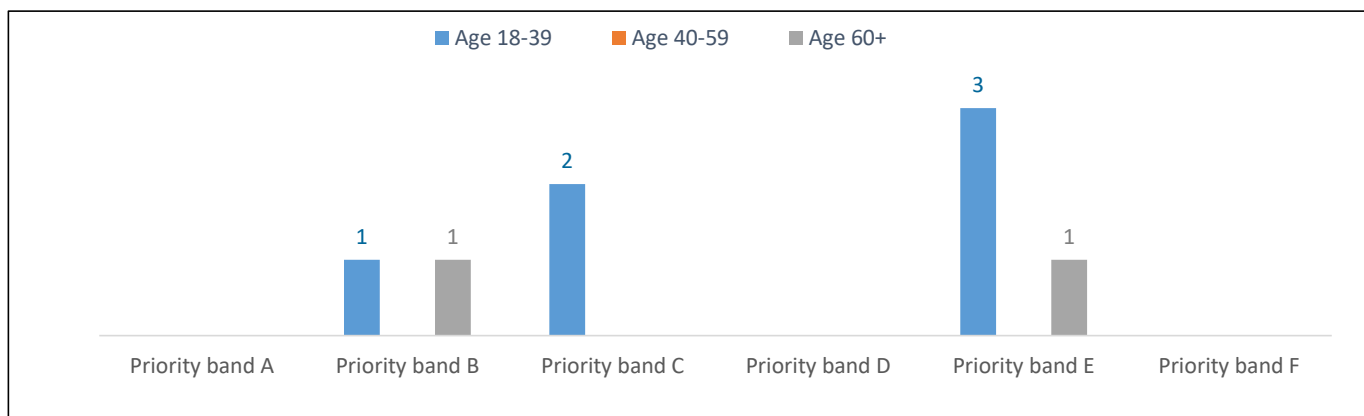
There were 2 households registered on Braintree District Council's system (Gateway to HomeChoice) waiting for housing association homes (households with a current address in the village as at March 2022):

Priority band A	Priority band B	Priority band C	Other bands D to F
0 Applicants	0 Applicants	0 Applicants	2 Applicants

For more information about the priority 'bands' (A to F) for housing applications, please see the guide to the data.

Applicants in Gestingthorpe and surrounding villages

There were 8 households registered for housing association homes with a current address in Gestingthorpe and surrounding villages (Bulmer, Belchamp St Paul, Belchamp Otten, Belchamp Walter, Little Yeldham, Wickham St. Paul and Great Maplestead) at March 2022. These are broken down into the priority 'bands' A to F:



Priority band A	Priority band B	Priority band C	Other bands D to F
0	2	2	4

The property size (number of bedrooms) needed by all applicants:

Age Group	1 bed	2 bed	3 bed	4 bed	5+ bed	Total
Age 18-39	1	4	1	0	0	6
Age 40-59	0	0	0	0	0	0
Age 60+	1	1	0	0	0	2
Total	2	5	1	0	0	8

Priority Band	1 bed	2 bed	3 bed	4 bed	5+ bed	Total
Priority band A	0	0	0	0	0	0
Priority band B	0	1	1	0	0	2
Priority band C	0	2	0	0	0	2
Other bands D to F	2	2	1	0	0	4
Total	2	5	1	0	0	8