

Draft Local Plan Consultation

Part 9

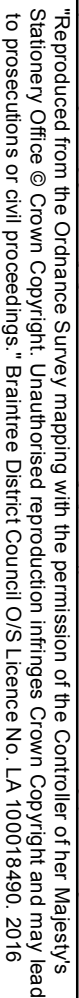
Stambourne Chapel End Way - Wickham St Paul

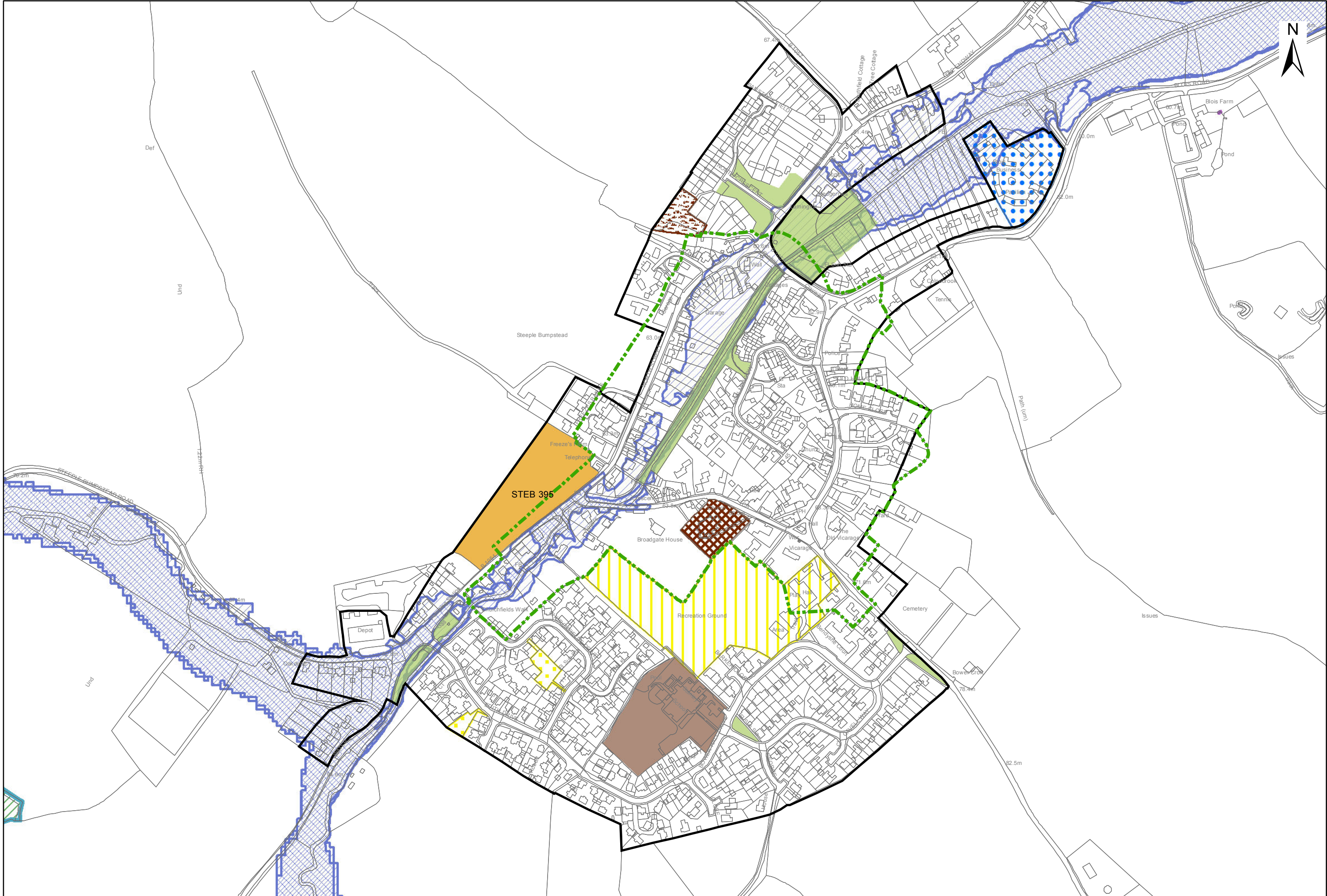
Maps

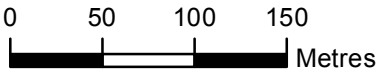
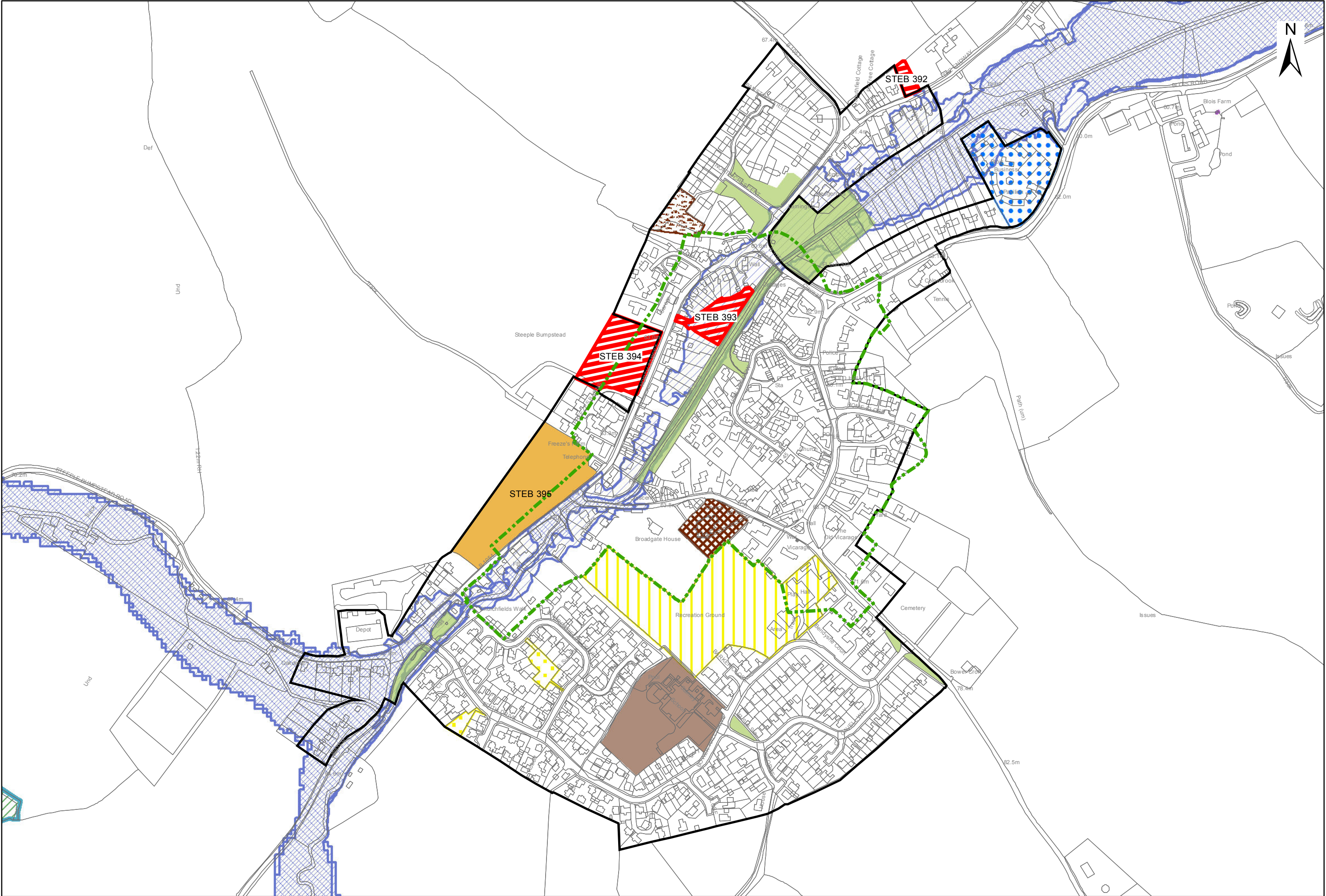
Key - Local Plan 2033 Draft:

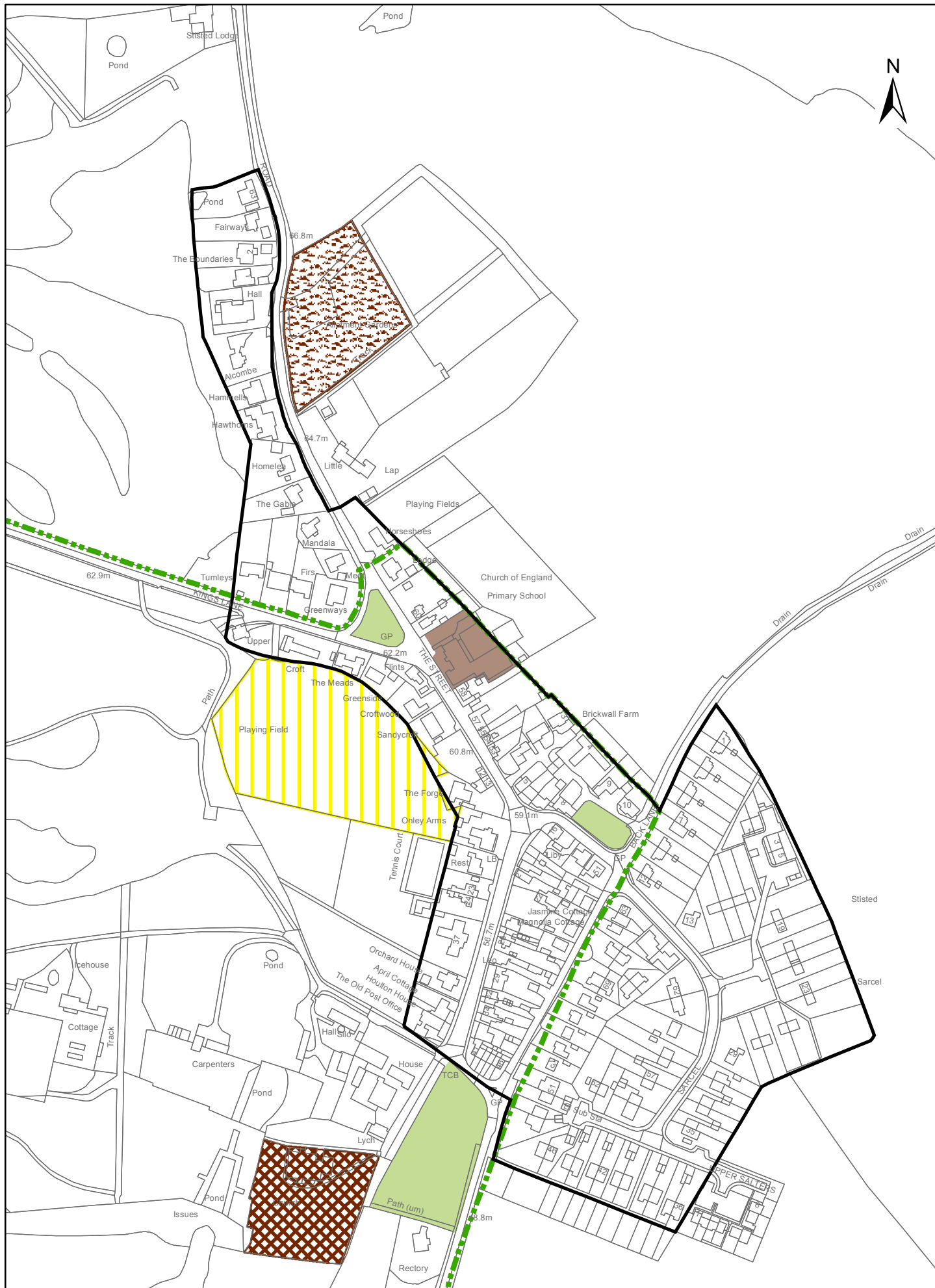
	Development Boundary		Residential Site 10 or more Dwellings		Informal Recreation
	Alternative Sites		Care Home		Allotments
	Conservation Area		Specialist Housing		Community Orchard
	2033 Road Proposal		Proposed Gypsy/Travellers Site		Community Woodland
	Halstead Bypass Corridor		Business Use		Visually Important Space
	2033 Cycleway		Business & Industrial Uses		Structural Landscaping
	District Boundary		Industrial Development Limit		Local Wildlife Site
	Protected Lanes		Employment Policy Area		Cemetery/Churchyard
	Local Centre		Comprehensive Development Area		Local Nature Reserve
	District Centre		Special Employment Area		Suitable Accessible Natural Greenspace
	Town Centre		Vehicle Storage		Site of Special Scientific Interest
	Primary Shopping Area		Transport Related Policy Area		Historic Parks and Gardens
	Primary Frontage		Regeneration Area		Ancient Monument
	Secondary Frontage		Education		Flood Zone 2
	Retail & Town Centre Uses		Car Park		Flood Zone 3
	Food Retail		Community Uses		
	Retail Warehousing		Leisure and Entertainment		
	Factory Outlet Centre		Commercial Leisure		
	Growth Location		Formal Recreation		



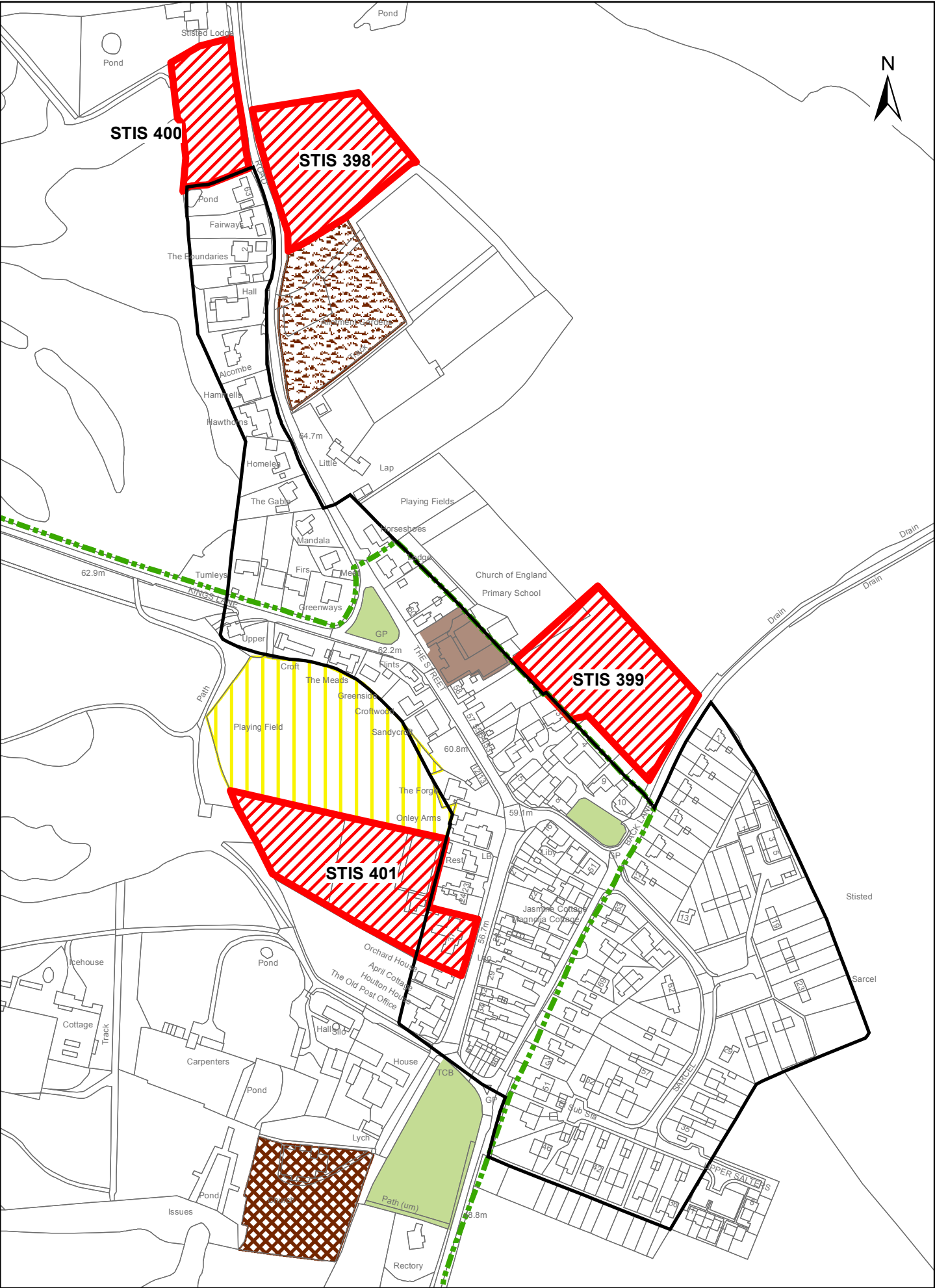




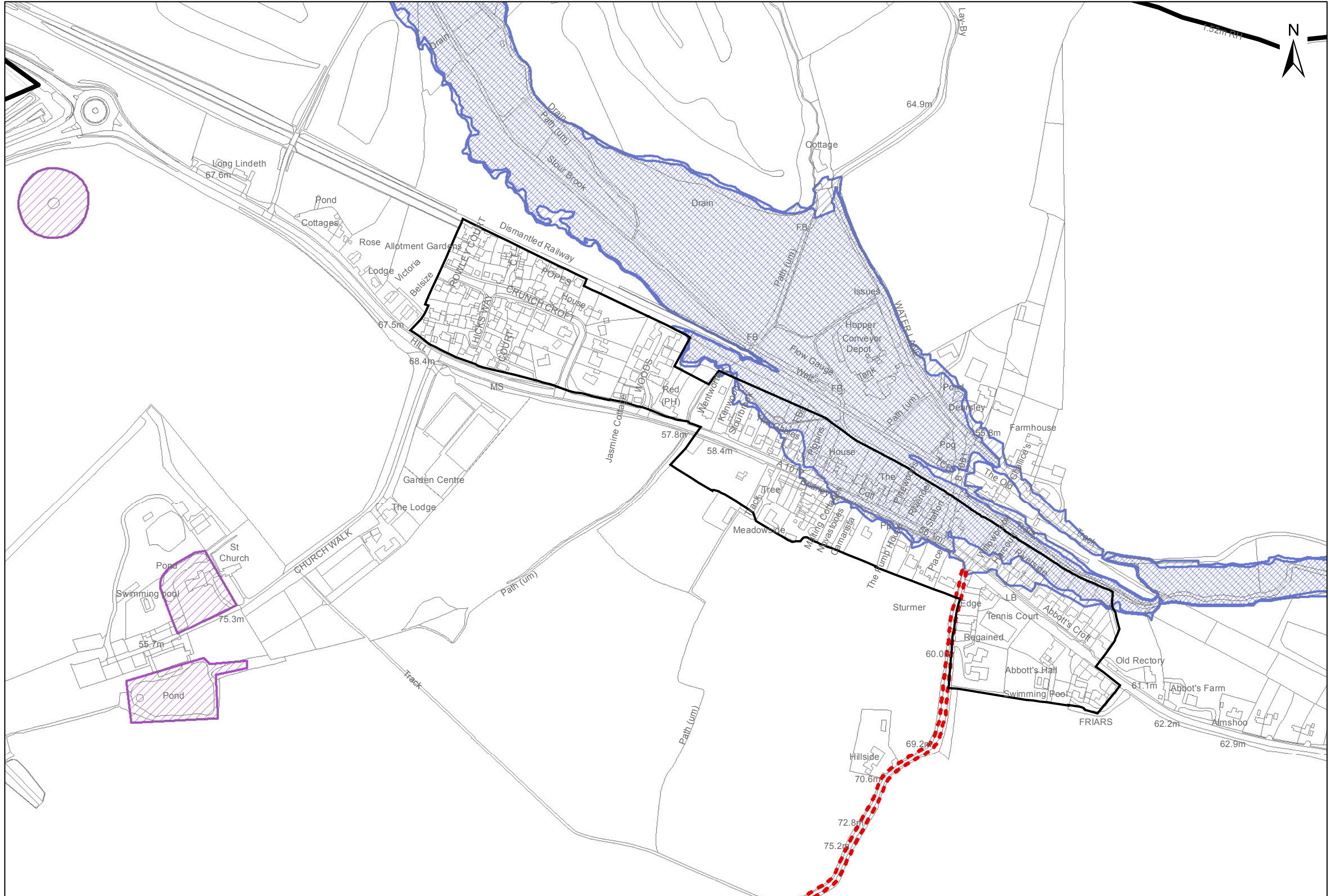


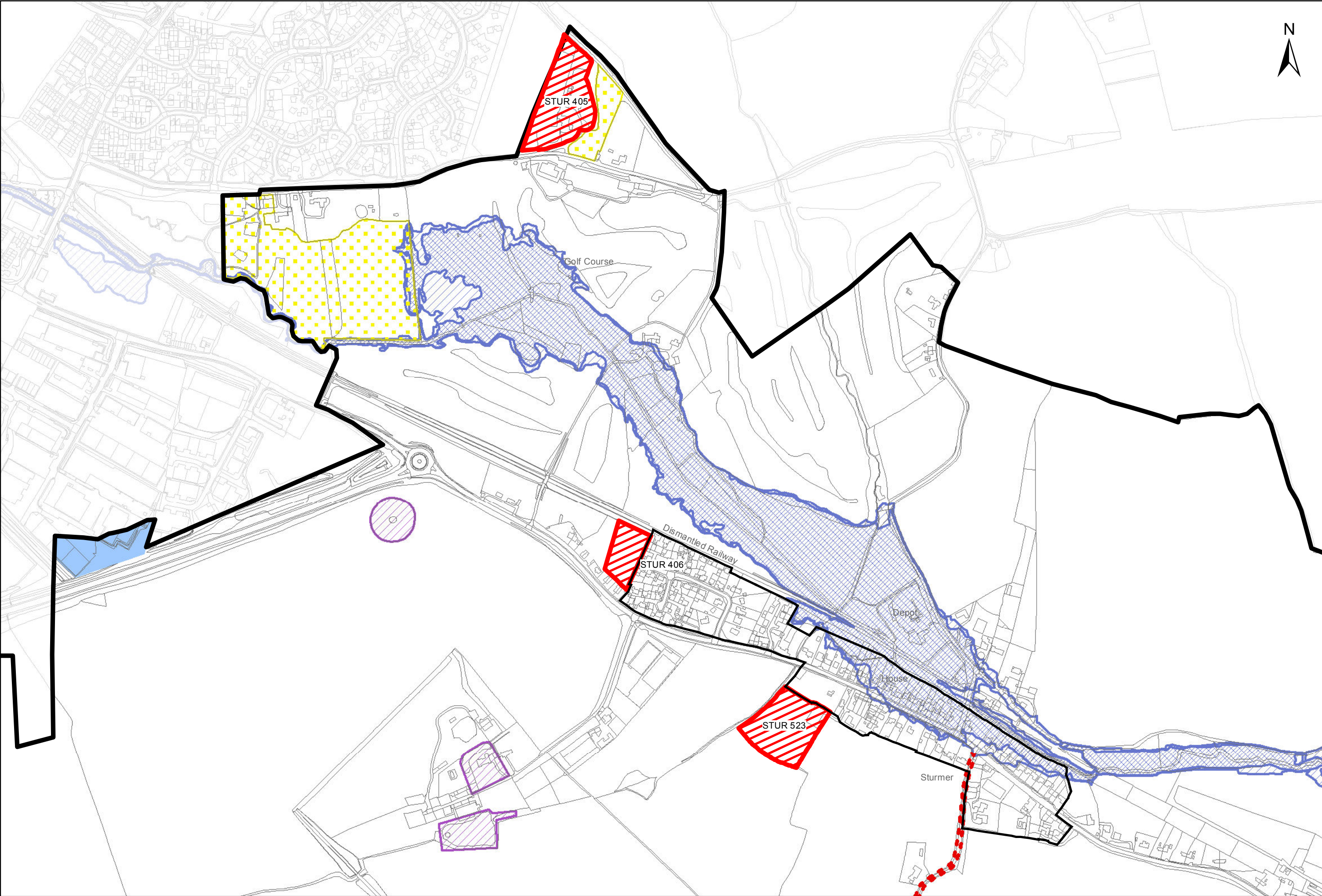


1:3,196 "Reproduced from the Ordnance Survey mapping with the permission of the Controller of her Majesty's Stationery Office © Crown Copyright. Unauthorised reproduction infringes Crown Copyright and may lead to prosecutions or civil proceedings.
"Braintree District Council O/S Licence No. LA 100018490. 2016





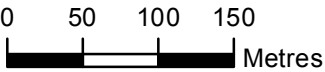
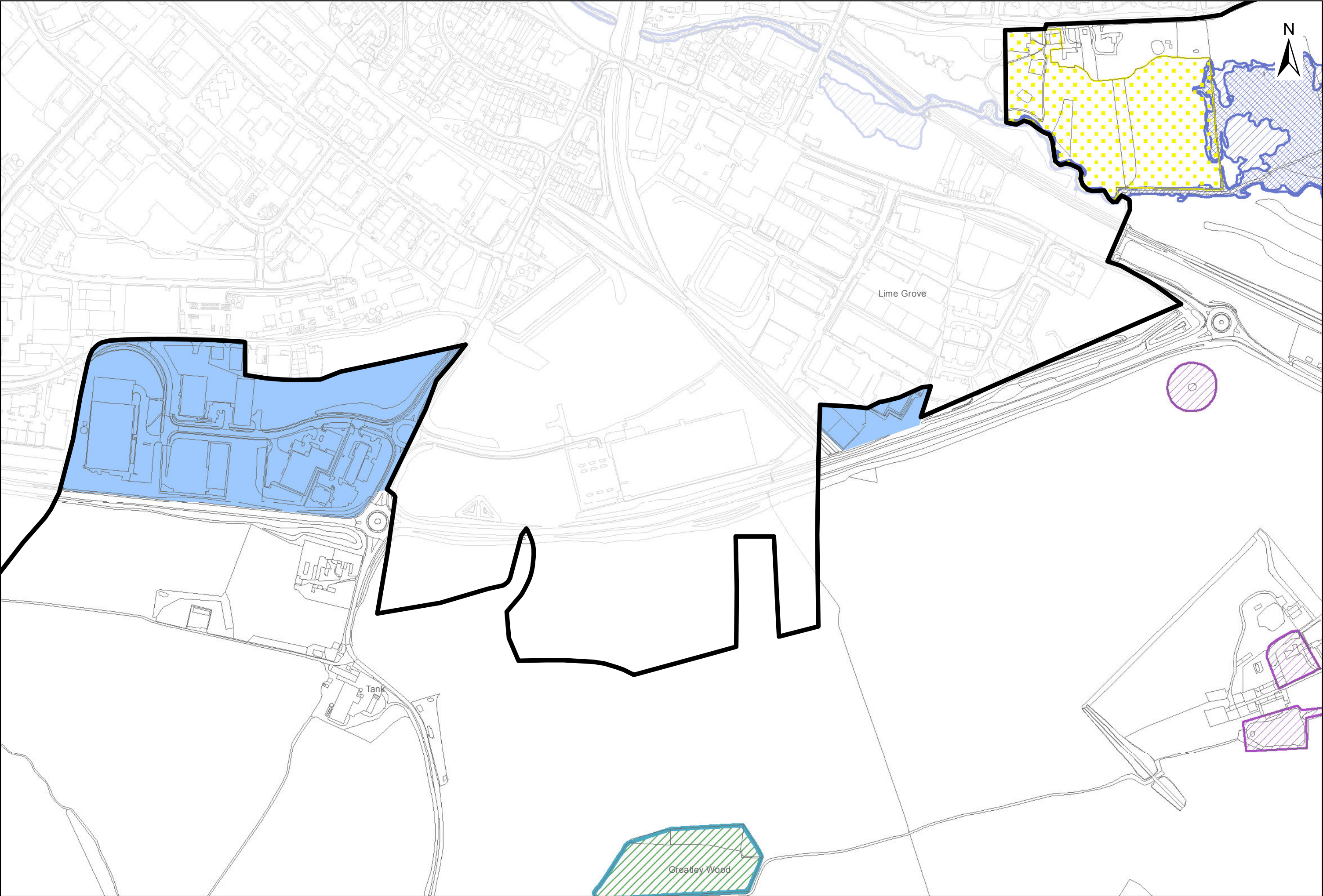


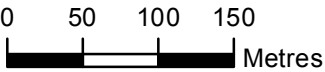
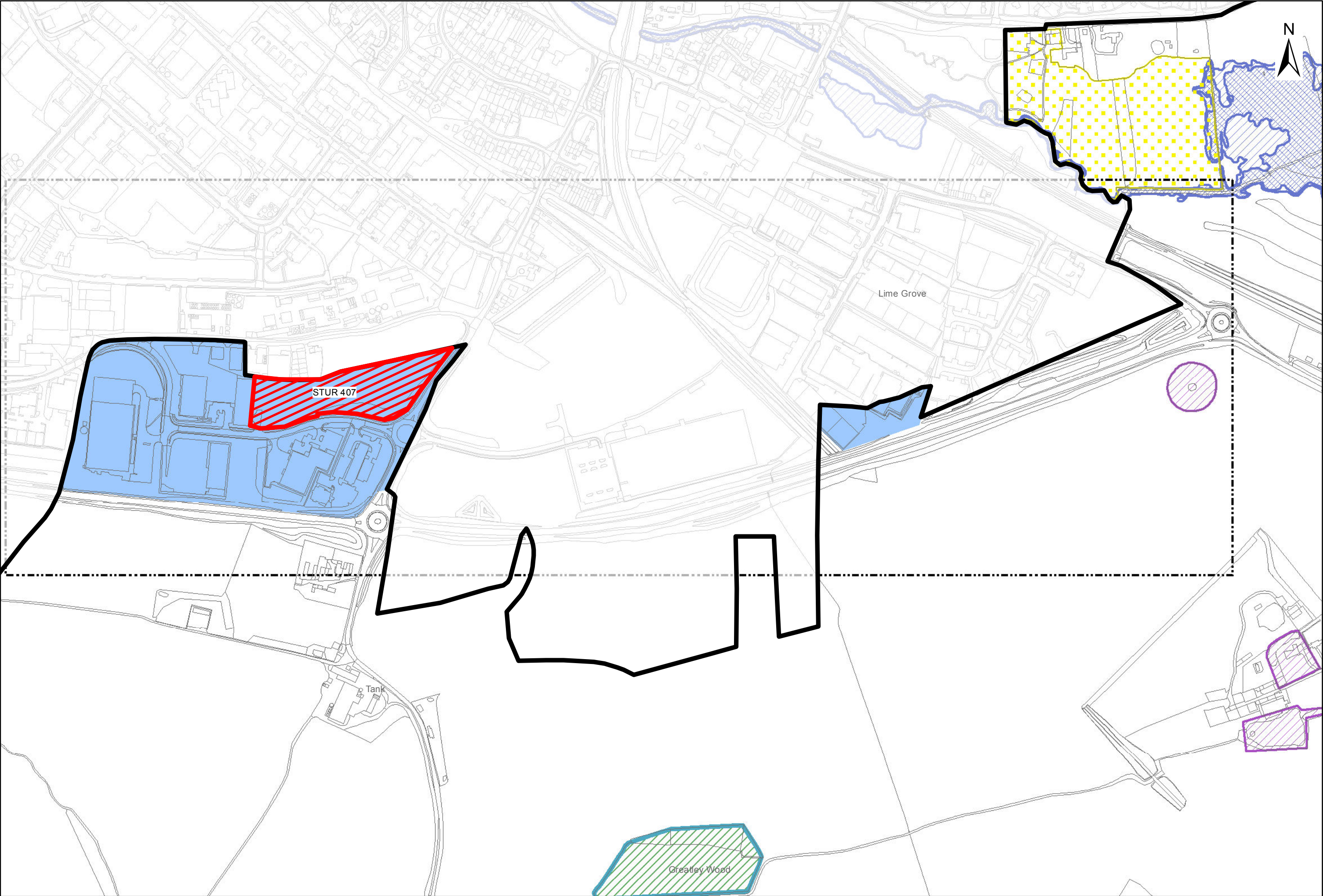


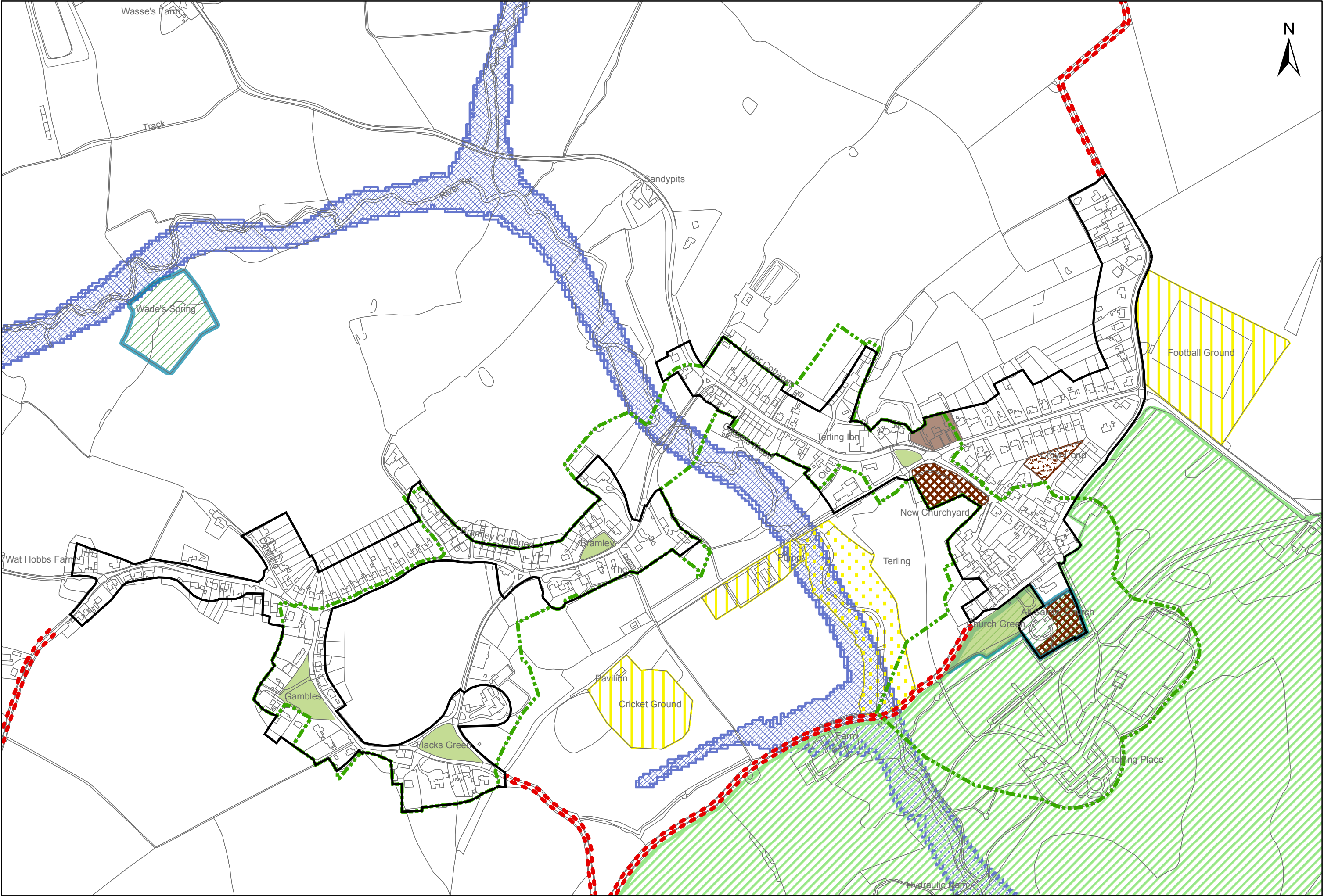
0 50 100 150
Metres

1:5,500

"Reproduced from the Ordnance Survey mapping with the permission of the Controller of her Majesty's Stationery Office © Crown Copyright. Unauthorised reproduction infringes Crown Copyright and may lead to prosecutions or civil proceedings." Braintree District Council O/S Licence No. LA 100018490. 2016

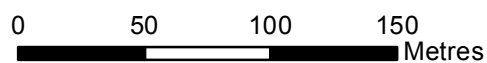




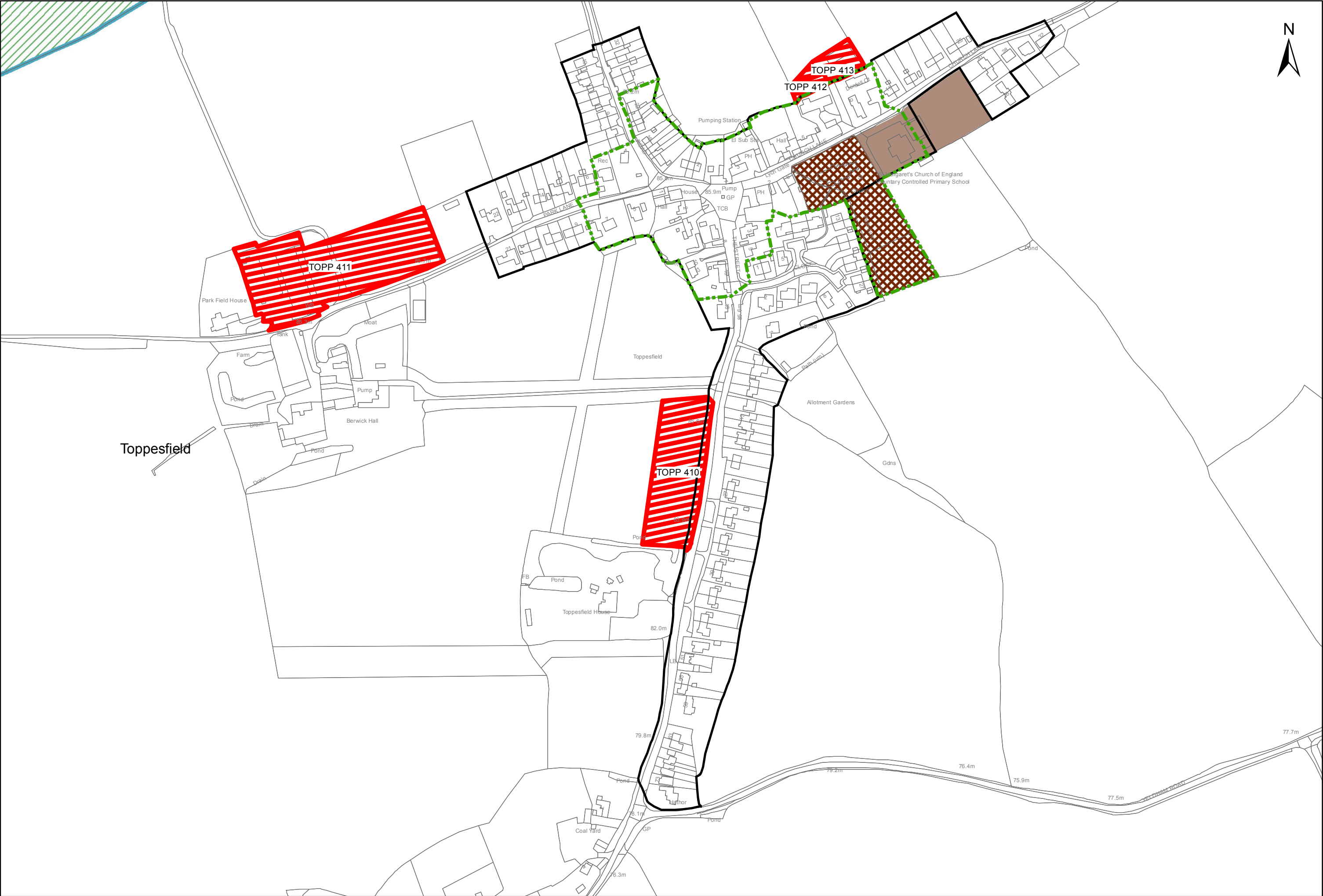


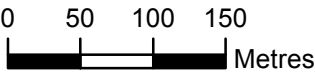
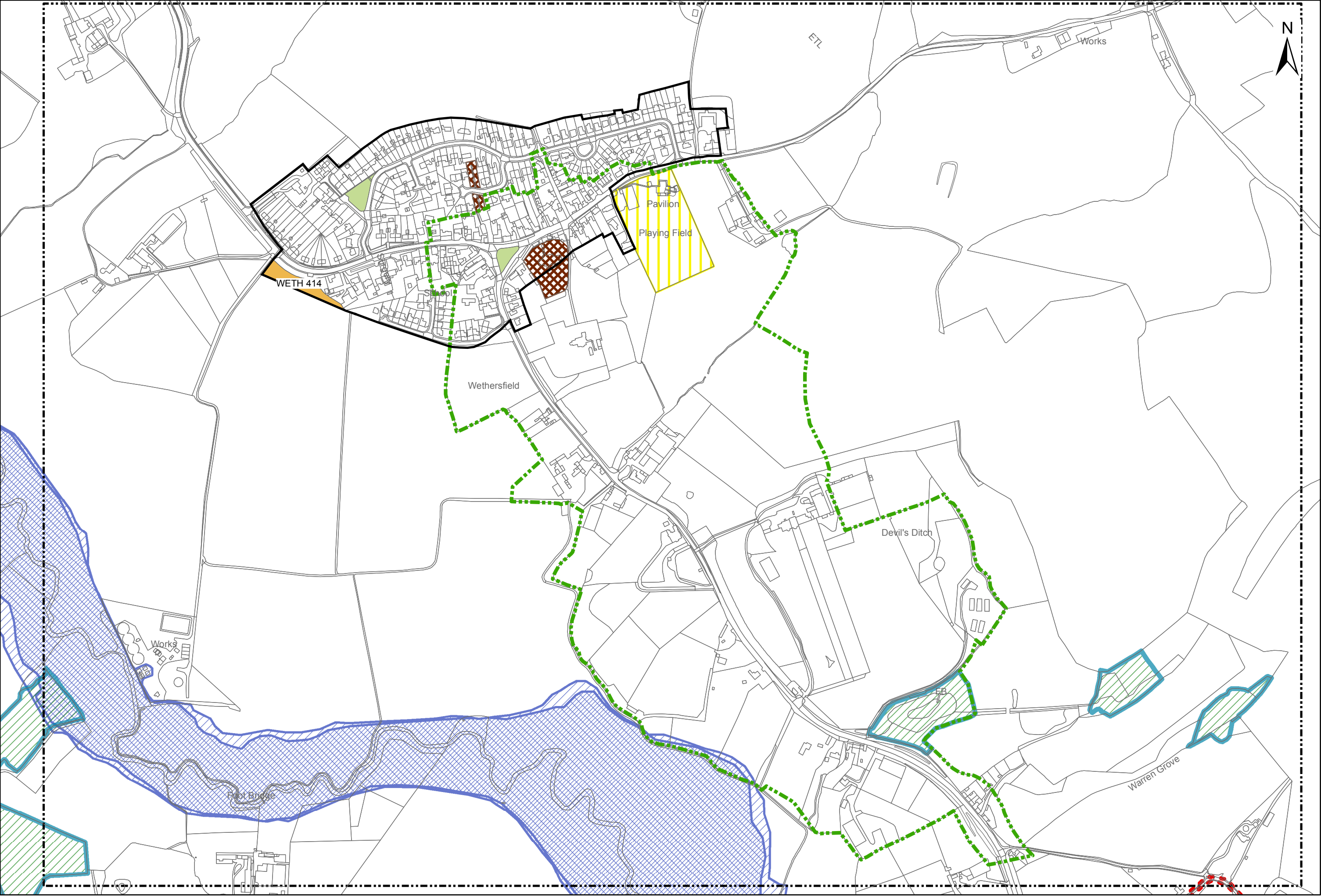


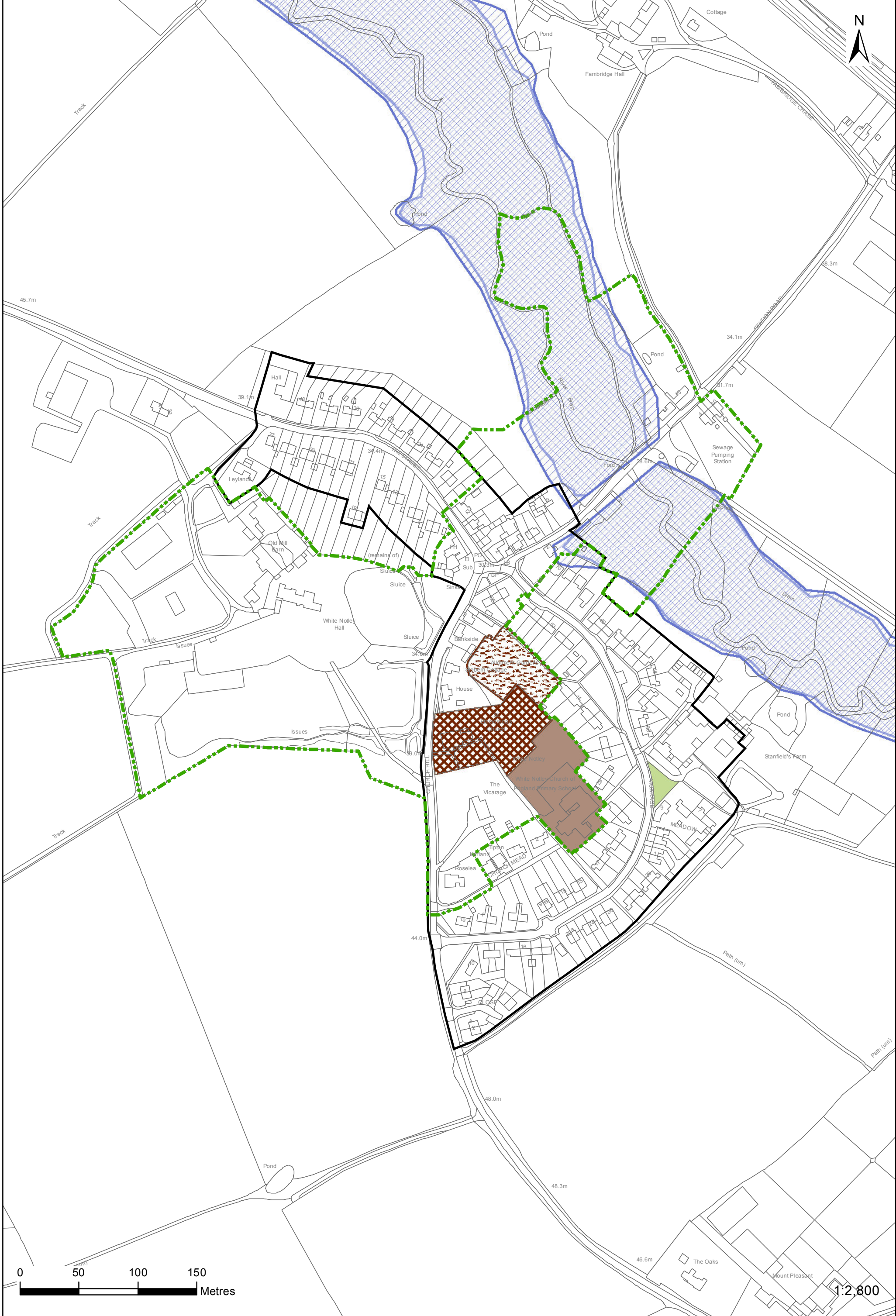
1:3,000 "Reproduced from the Ordnance Survey mapping with the permission of the Controller of her Majesty's Stationery Office © Crown Copyright. Unauthorised reproduction infringes Crown Copyright and may lead to prosecutions or civil proceedings.
"Braintree District Council O/S Licence No. LA 100018490. 2016



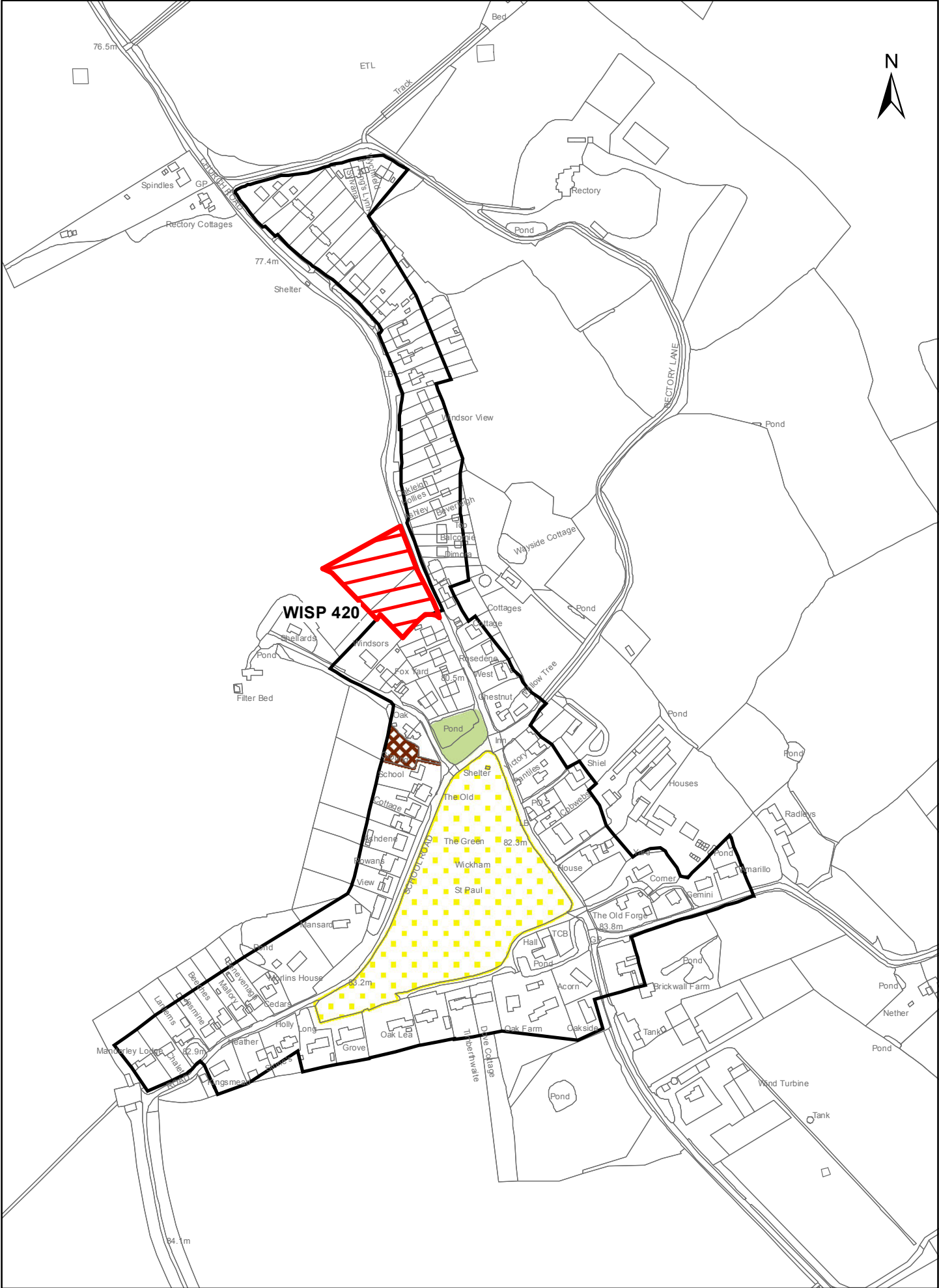








0 50 100 150 Metres



1:4,000 "Reproduced from the Ordnance Survey mapping with the permission of the Controller of her Majesty's Stationery Office © Crown Copyright. Unauthorised reproduction infringes Crown Copyright and may lead to prosecutions or civil proceedings. " Braintree District Council O/S Licence No. LA 100018490. 2016

