

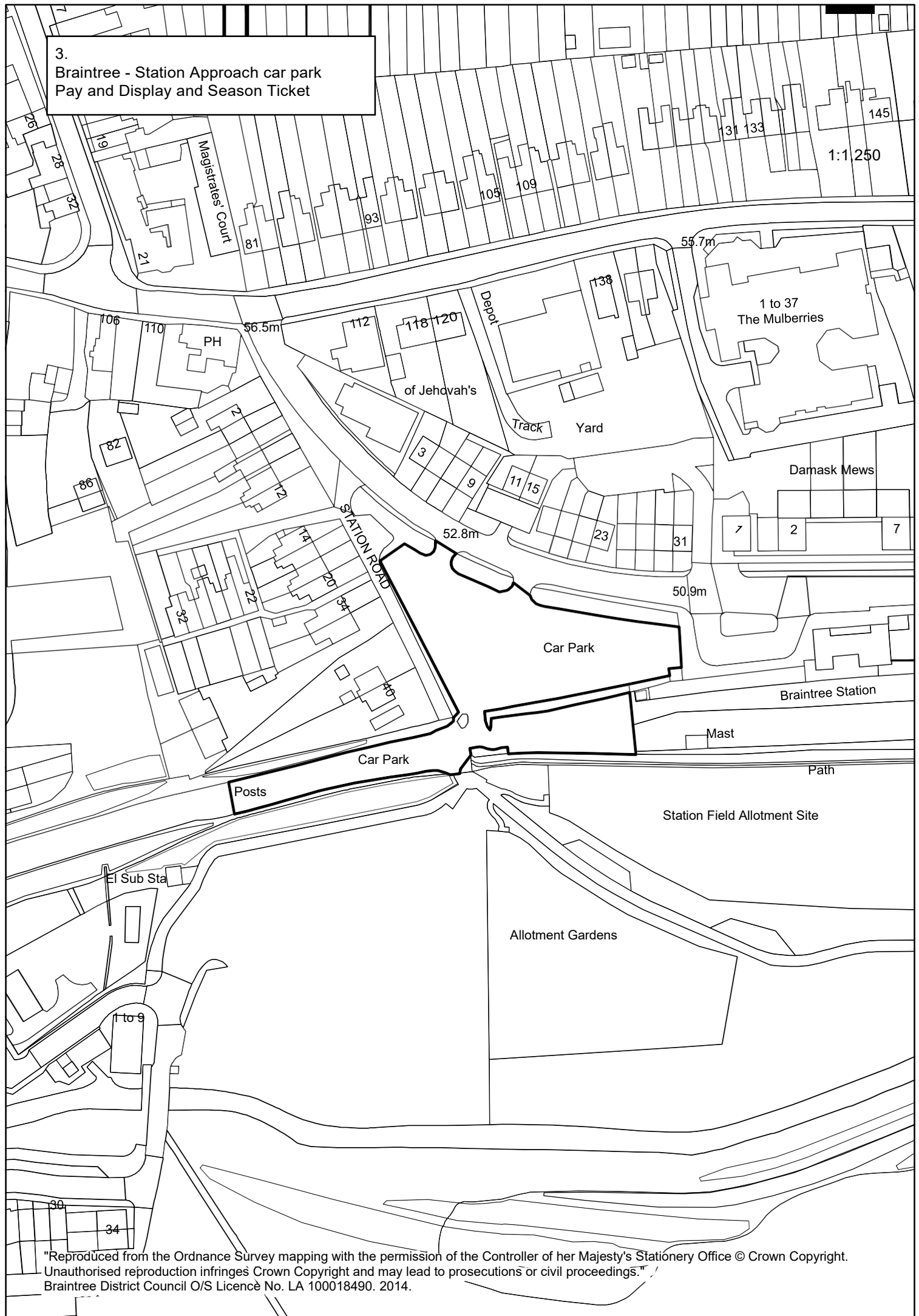
[illegible]



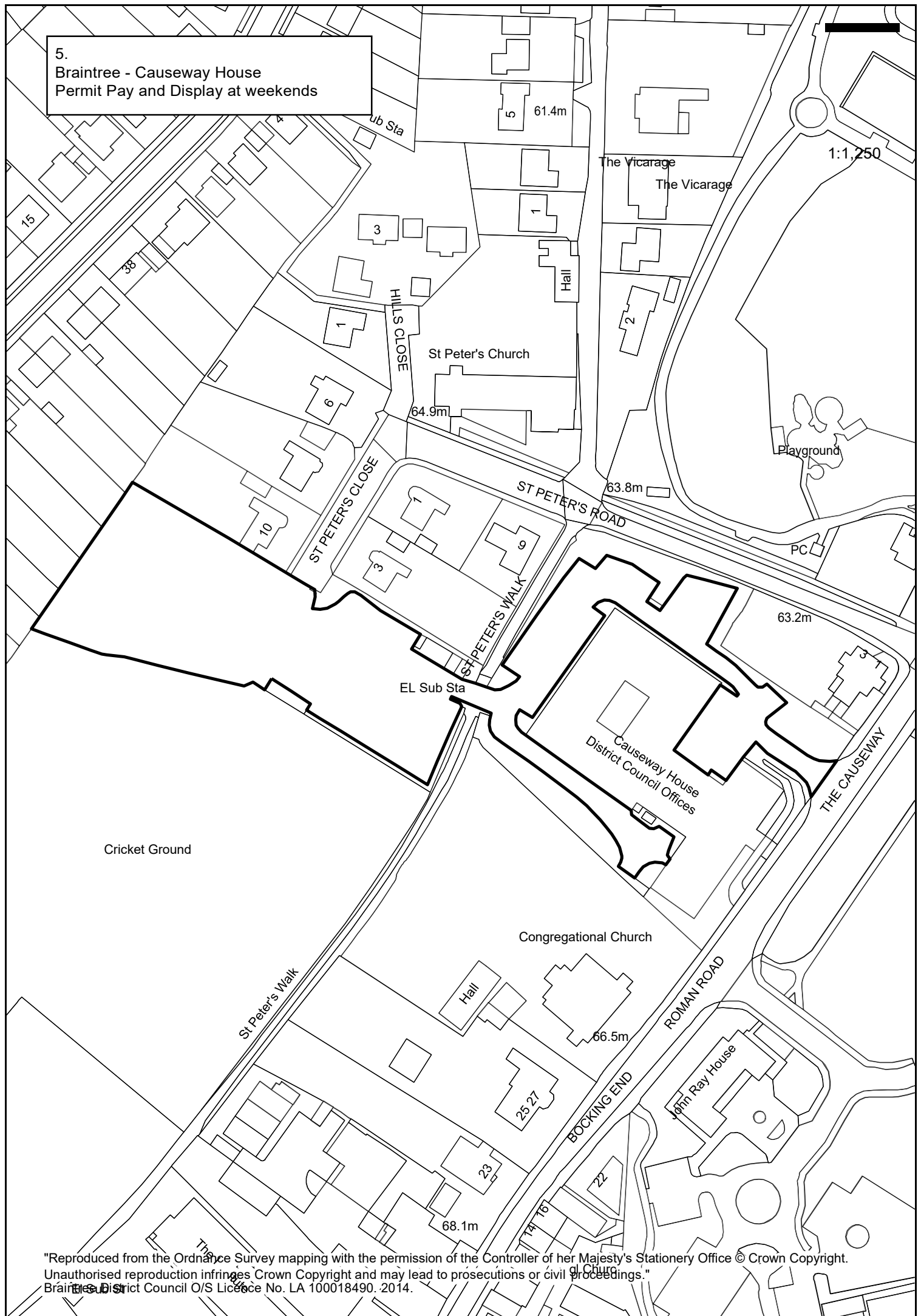
2. Braintree - George Yard Surface car park Season Ticket

3.
Braintree - Station Approach car park
Pay and Display and Season Ticket

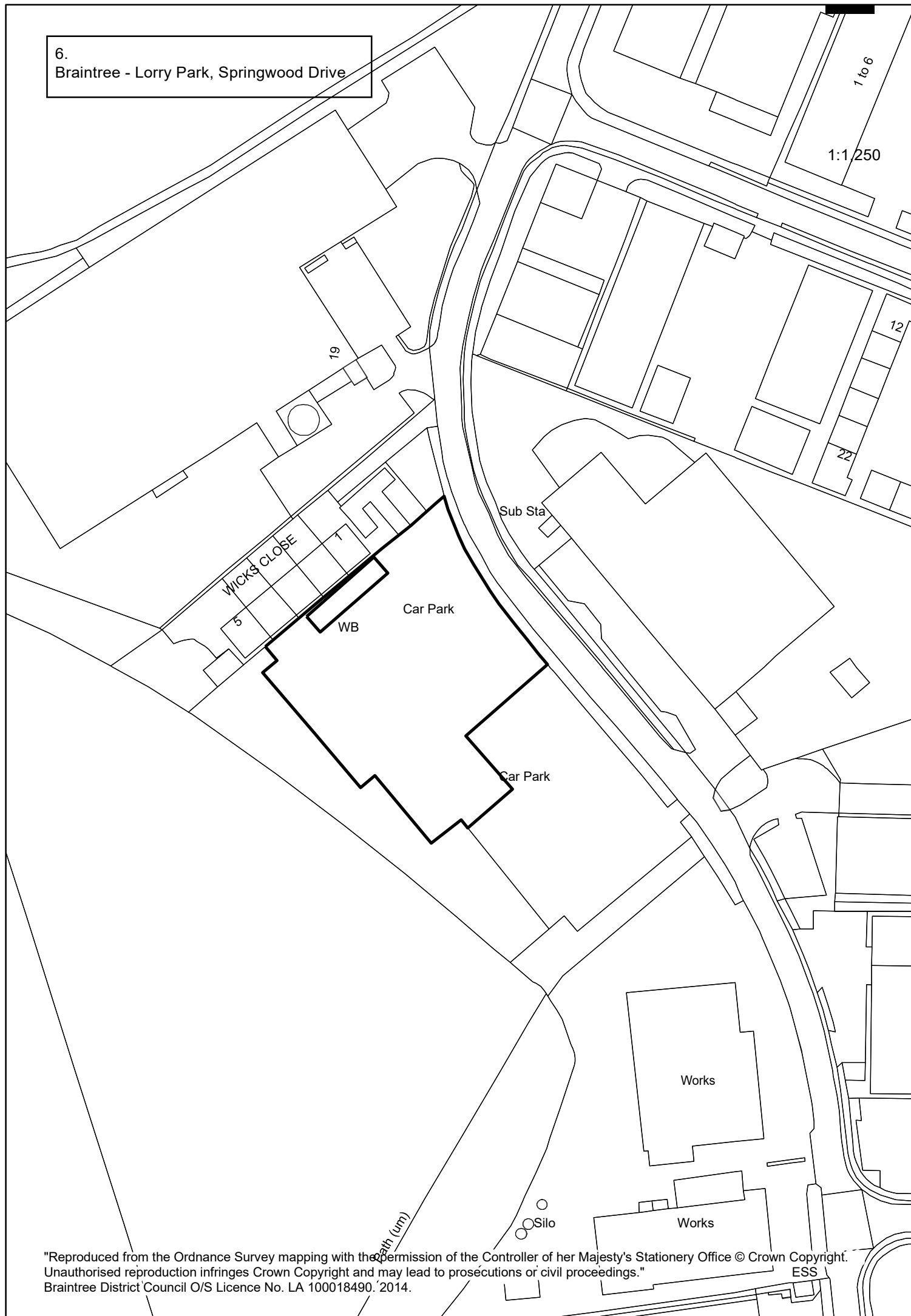
1:1 250



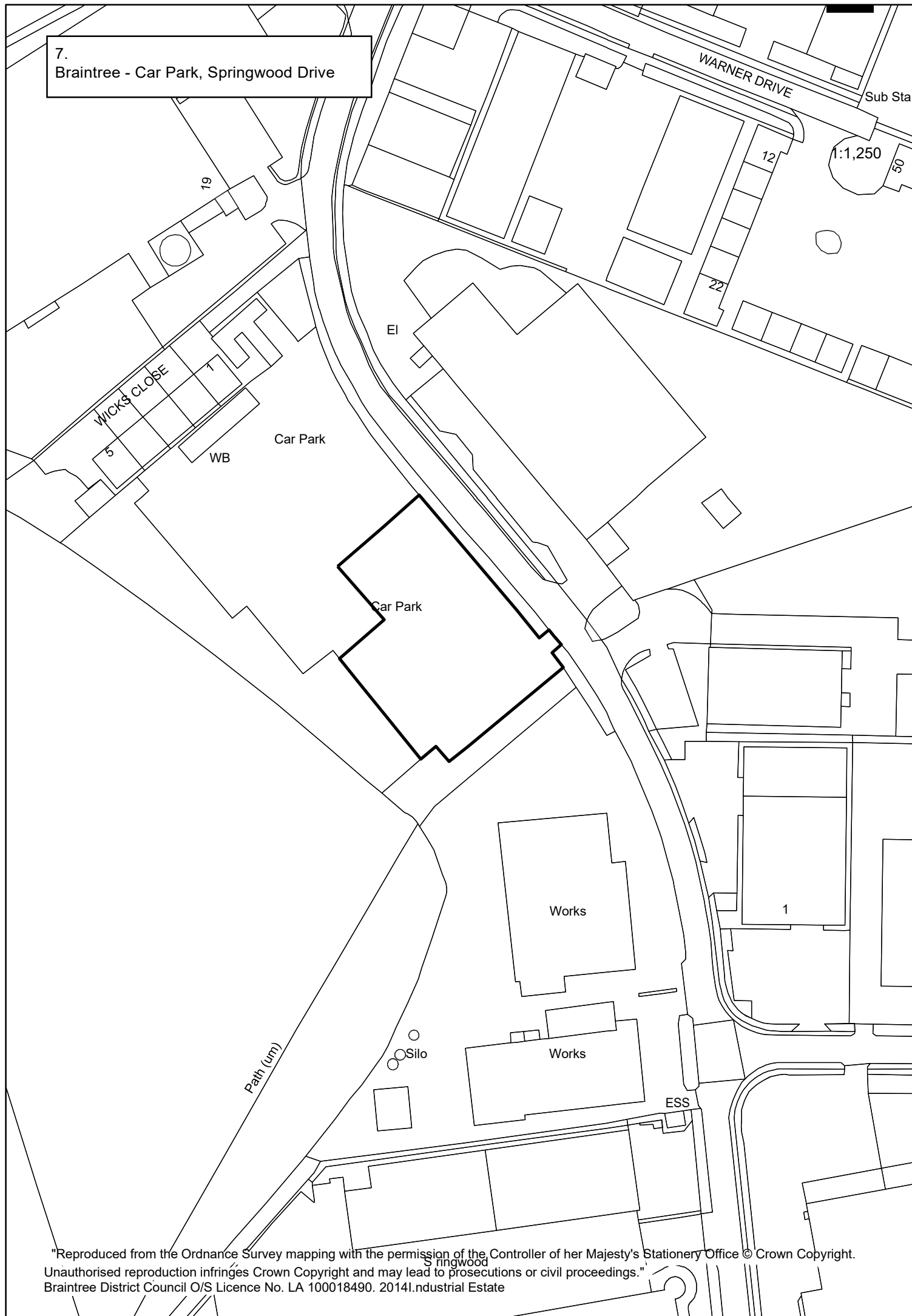
5.
Braintree - Causeway House
Permit Pay and Display at weekends

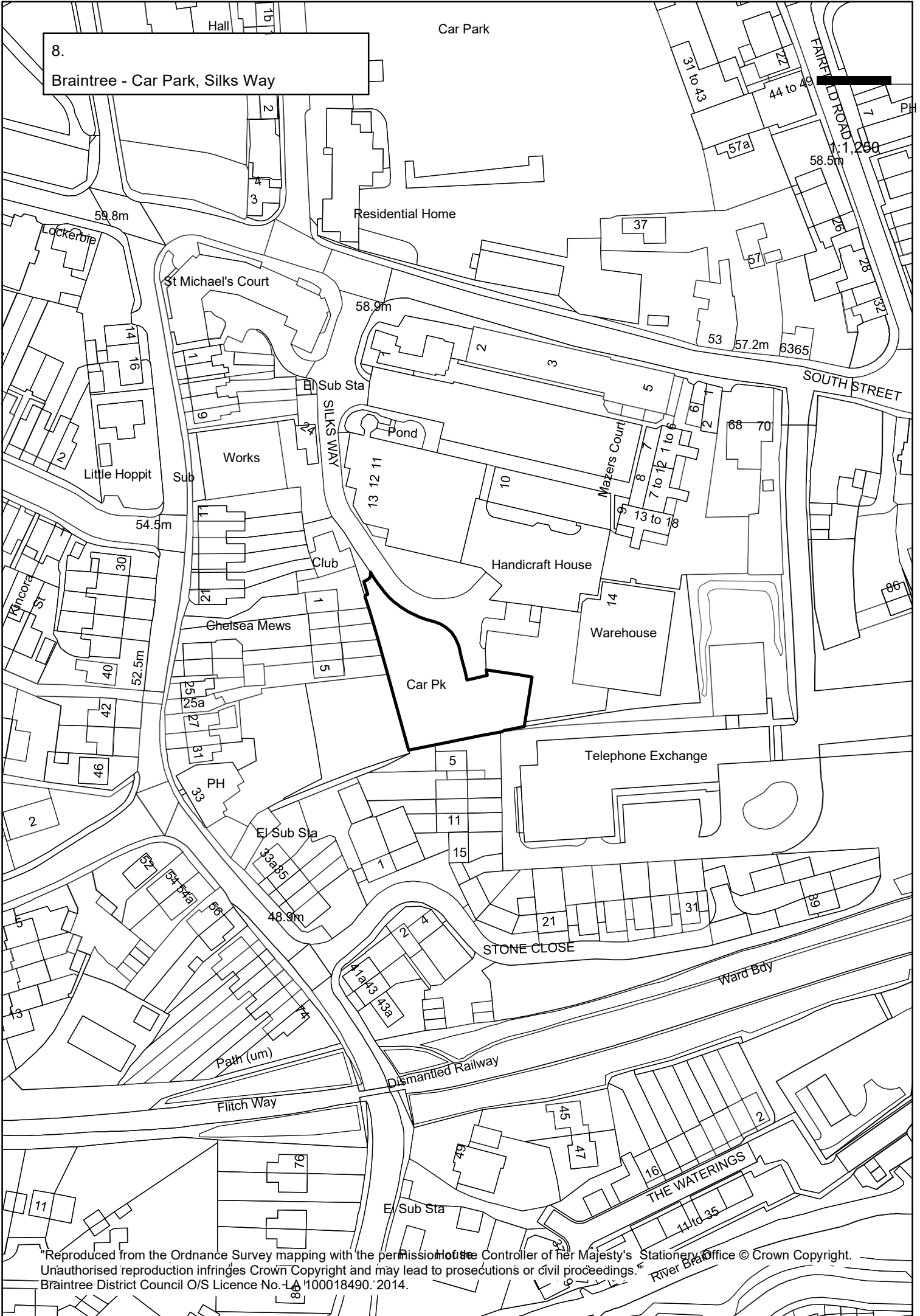


6.
Braintree - Lorry Park, Springwood Drive

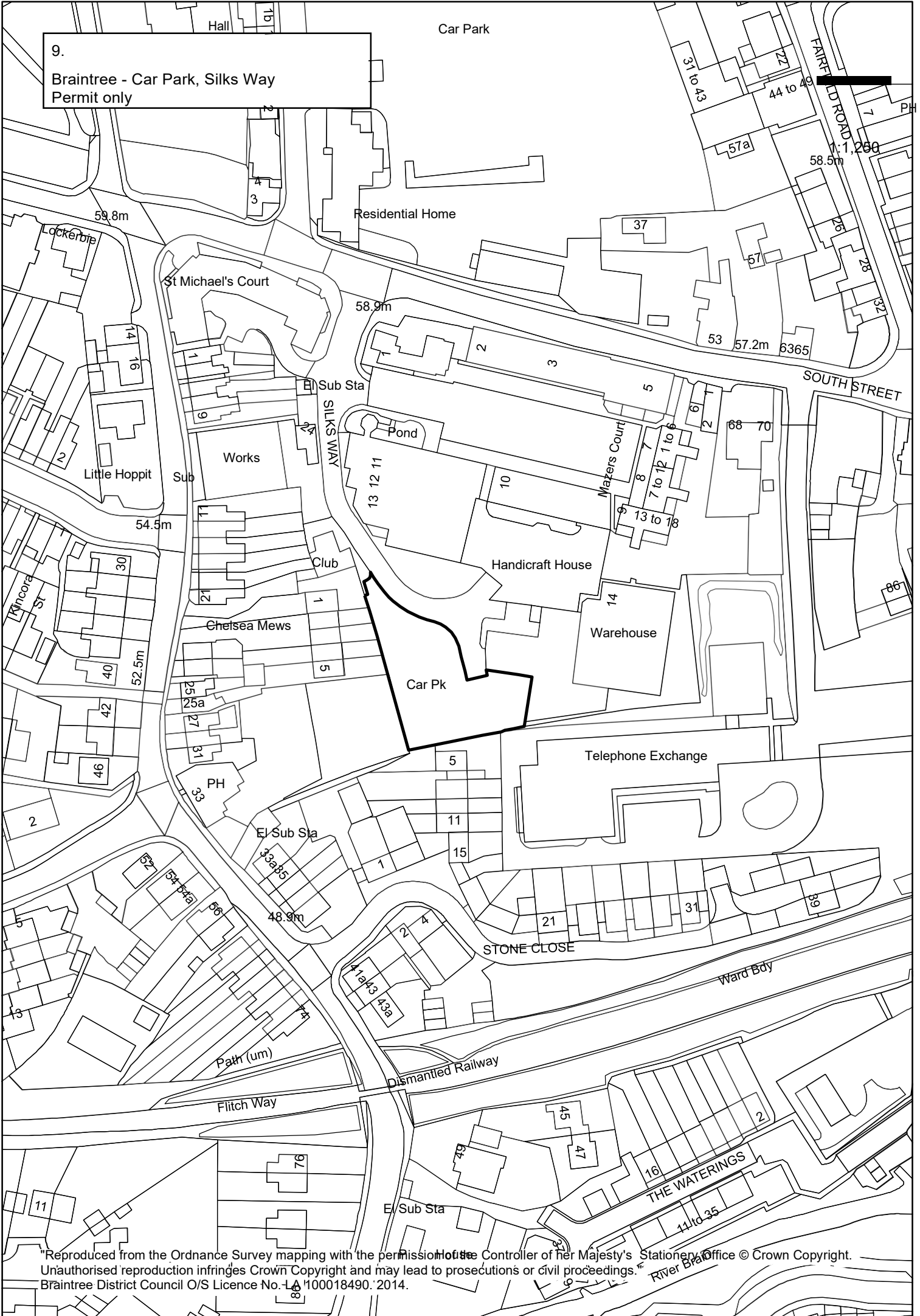


7.
Braintree - Car Park, Springwood Drive





8.
Braintree - Car Park, Silks Way



9.
Braintree - Car Park, Silks Way
Permit only

10.
Braintree - Braintree Leisure Centre

April Cottage
Cambria Cottage

1:1,250

Drain

The Workshop

Sub Sta

72.8m

Tabor Science College

Pond

Leisure

72.1m

70.3

m

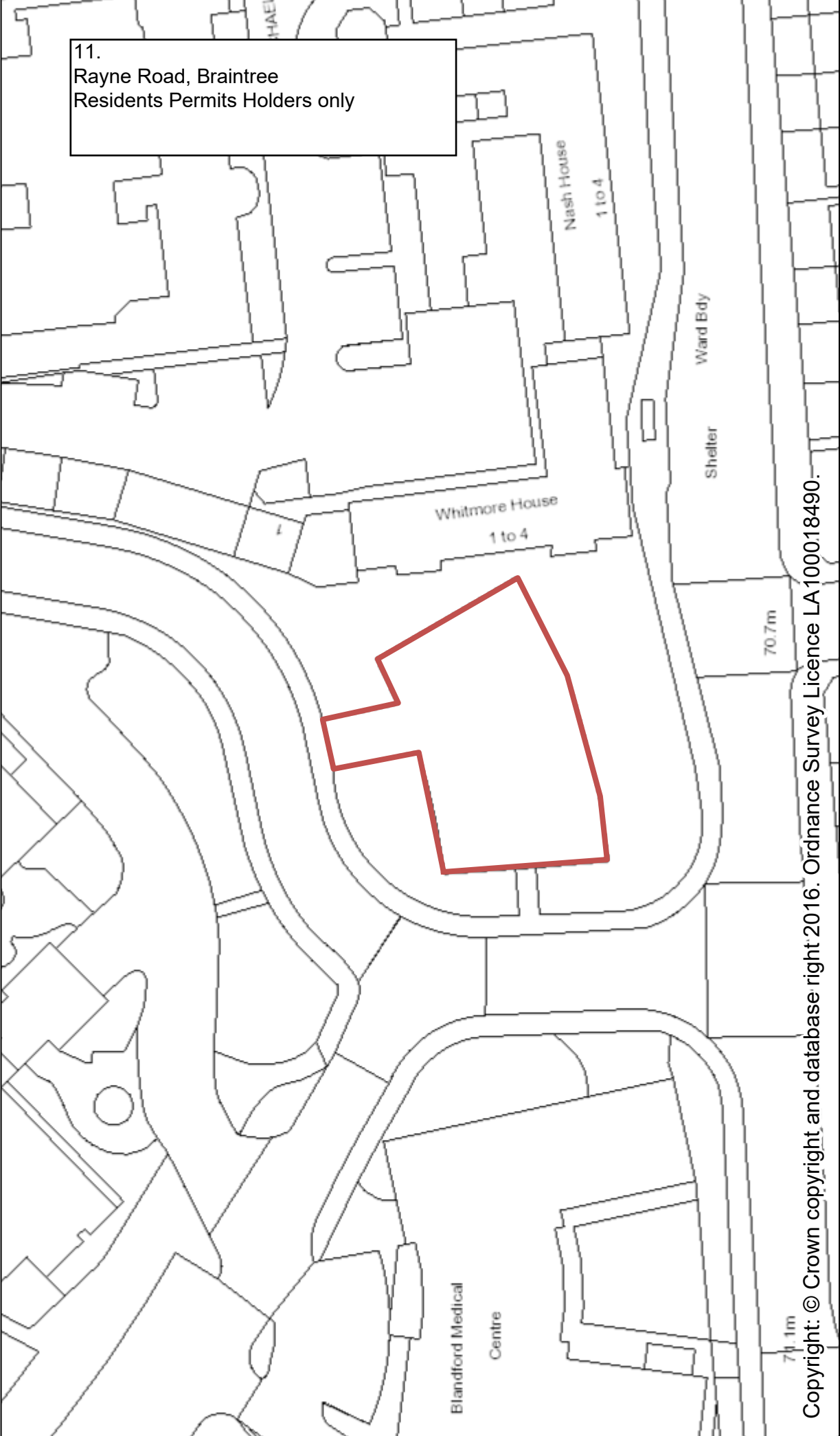
PANFIELD LANE

Pittfield House
1 to 2
3 to 8

PANFIELD LANE

68.9m

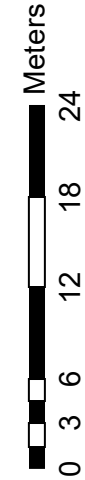
68.1m



11.
Rayne Road, Braintree
Residents Permits Holders only

Copyright: © Crown copyright and database right 2016. Ordnance Survey Licence LA100018490.

Scale: 1:500

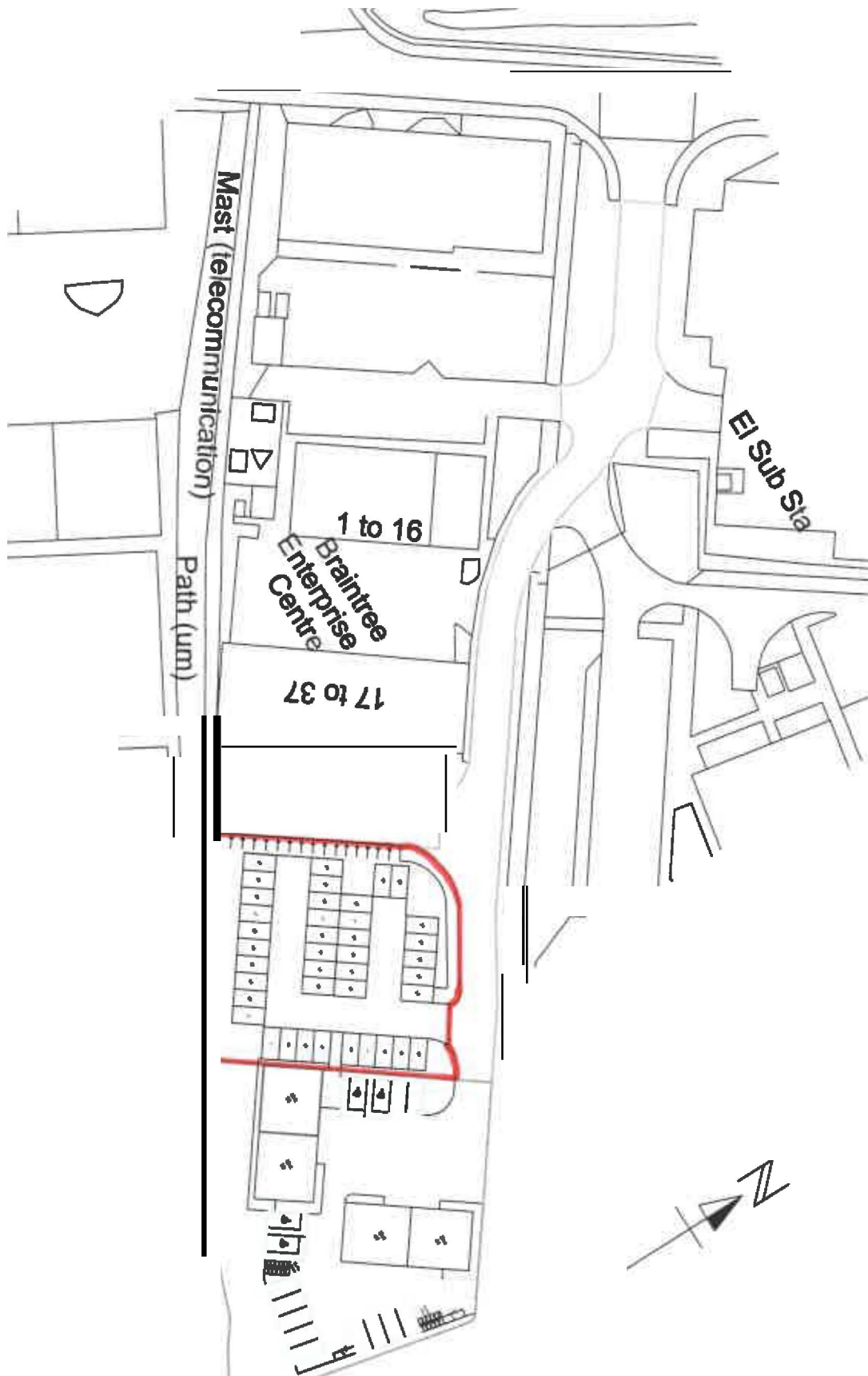


Date: 19 Oct 2020

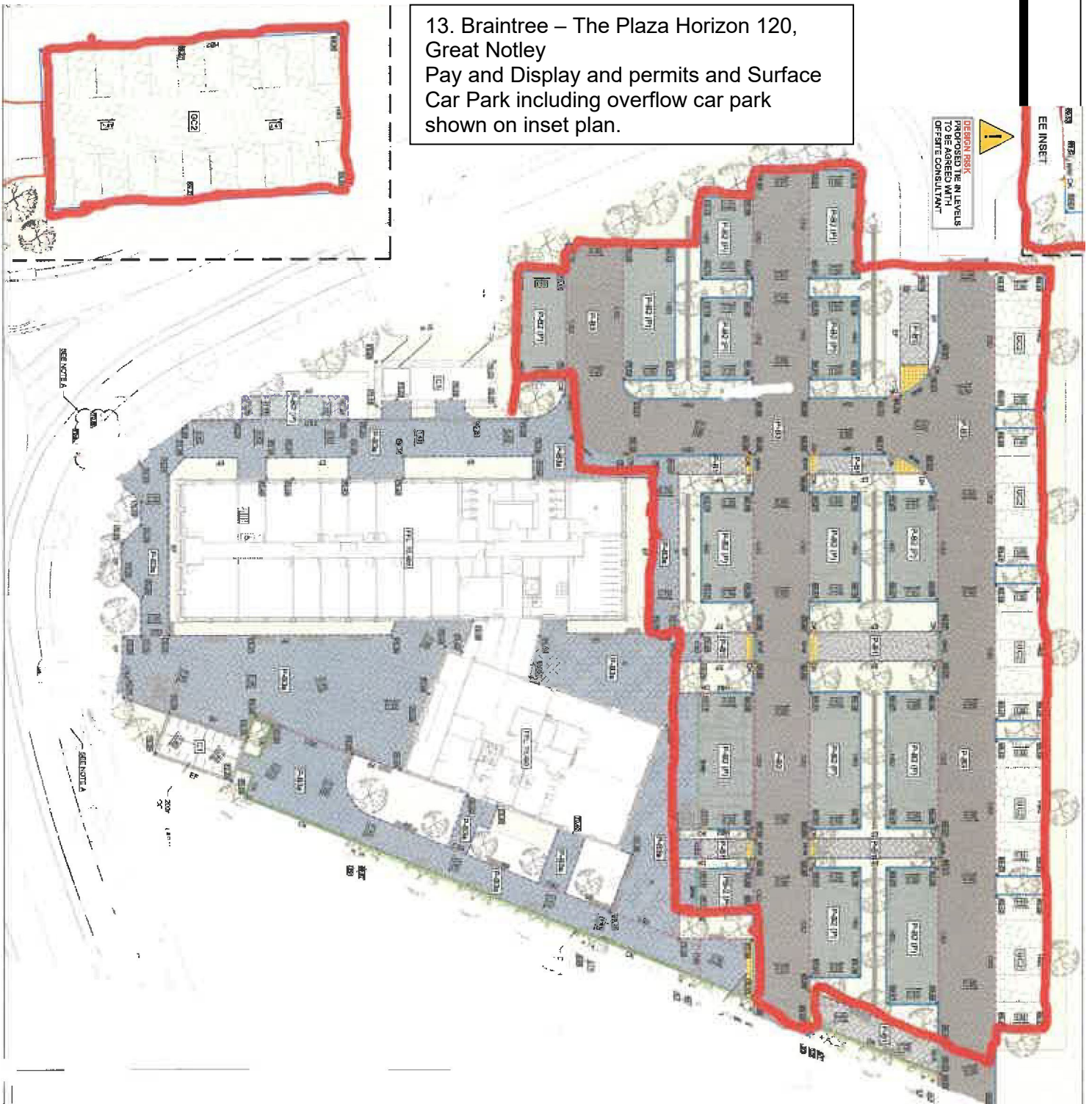
Author: Web AppBuilder for ArcGIS

12.
Enterprise Drive, Braintree
Permits Holders Only

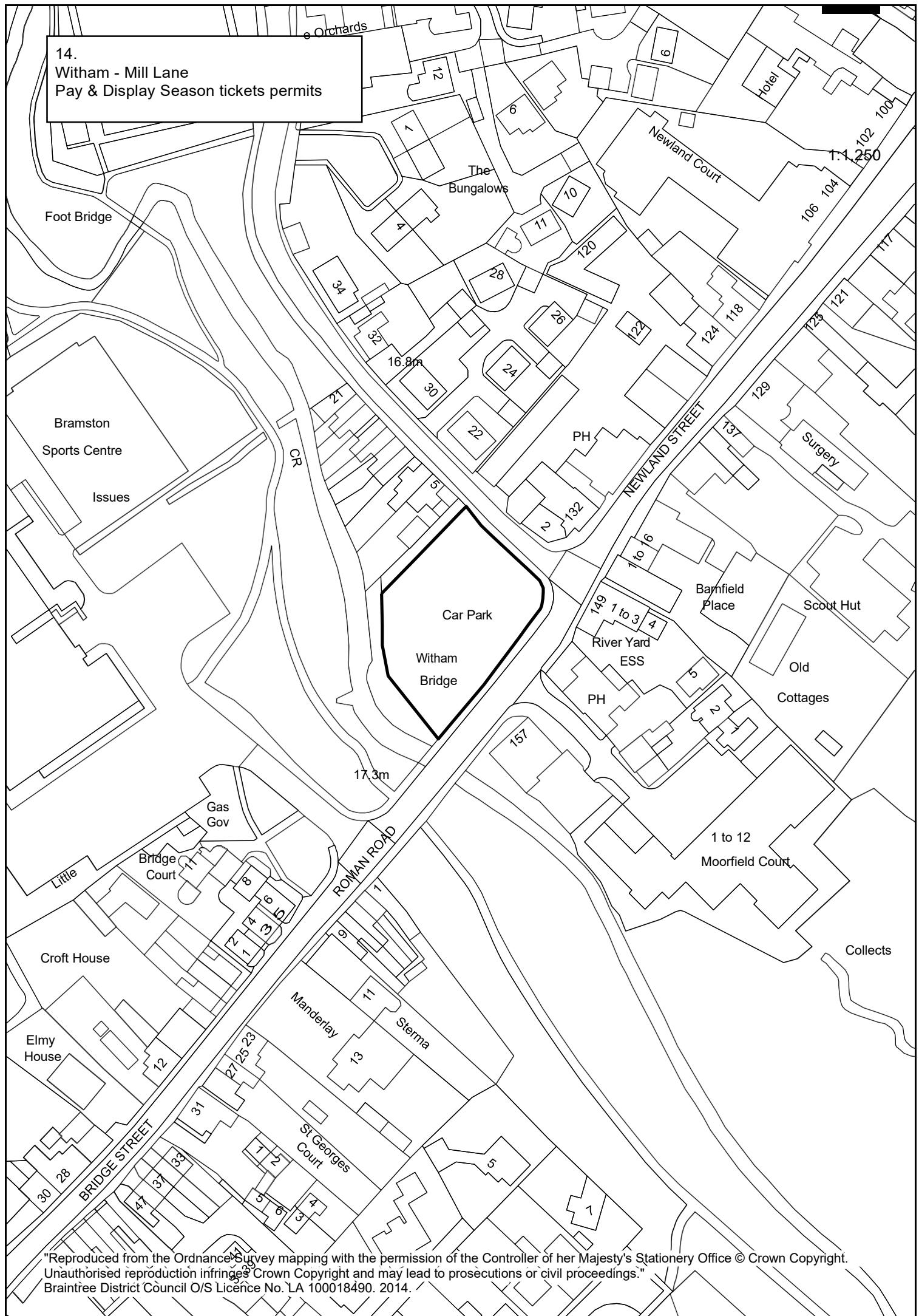
[I] □ CJ [I]
i j I i



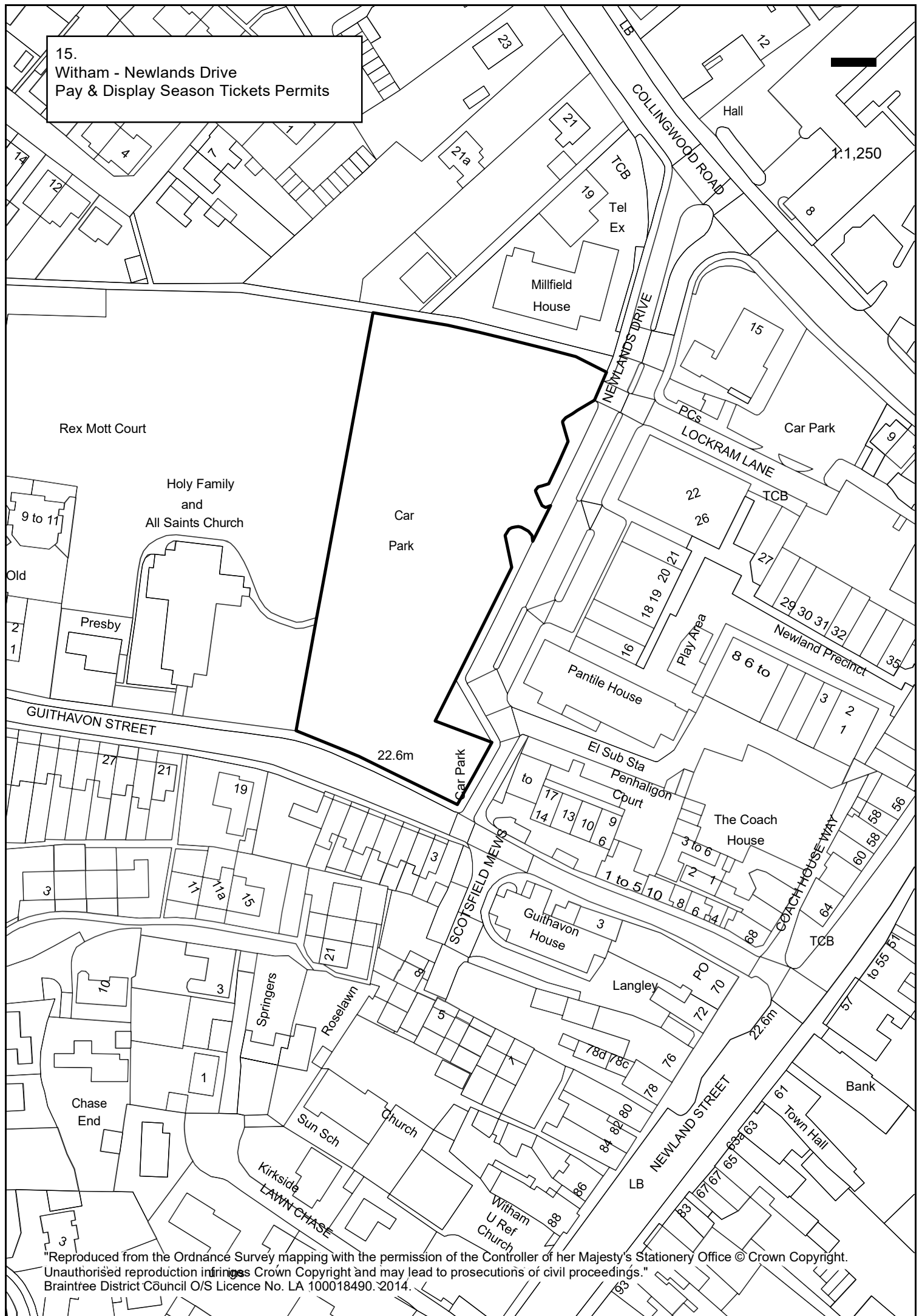
13. Braintree – The Plaza Horizon 120,
Great Notley
Pay and Display and permits and Surface
Car Park including overflow car park
shown on inset plan.



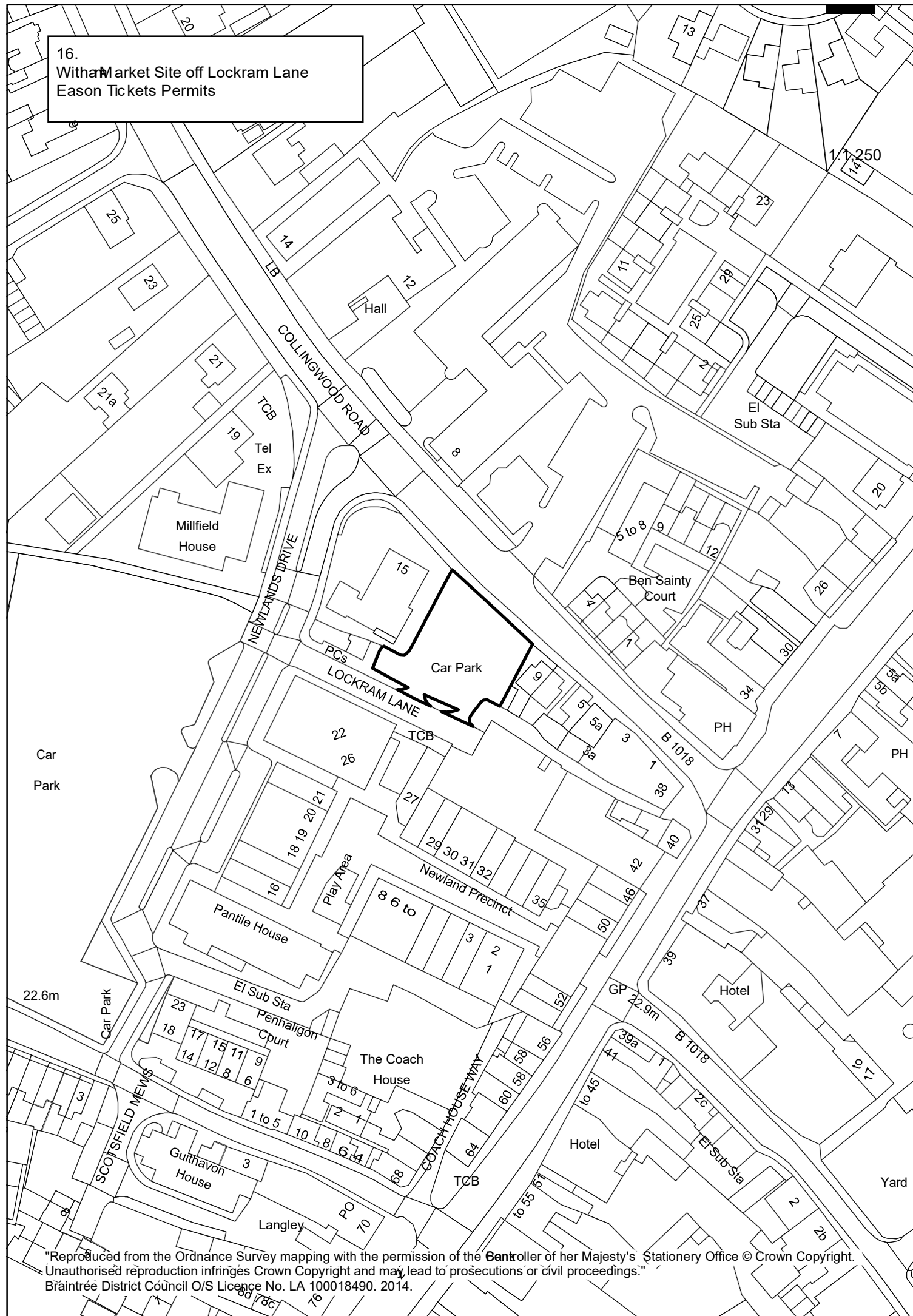
14.
Witham - Mill Lane
Pay & Display Season tickets permits



15.
 Witham - Newlands Drive
 Pay & Display Season Tickets Permits



16.
Without Market Site off Lockram Lane
Eason Tickets Permits



17.
Witham - WhiteHorse Lane
Pay & Display Permit

30.2m

Superstore

1:1,250

CHALKS ROAD

El Sub
Sta

LB

Chipping Hill
School
(Primary)

BRAINTREE ROAD

Car Park

WHITE HORSE LANE

Cullen Mill

Warehouse

BRAINTREE ROAD

18.

Witham - Mayland Drive Car Park
Pay and Display Season Ticket Permits

1:1,250

Grove
House

El
Sub Sta

Library

21.3m

Statue

Freebournes
Court

Health
Centre

High
House

Ponds

Mayland House

Hotel

El Sub Sta

Builder's
Yard

The Grove
Centre

20.4m

ERETREAT

19. Witham - Braintree Road Residents-only Permits
--

Issues

Path (um)

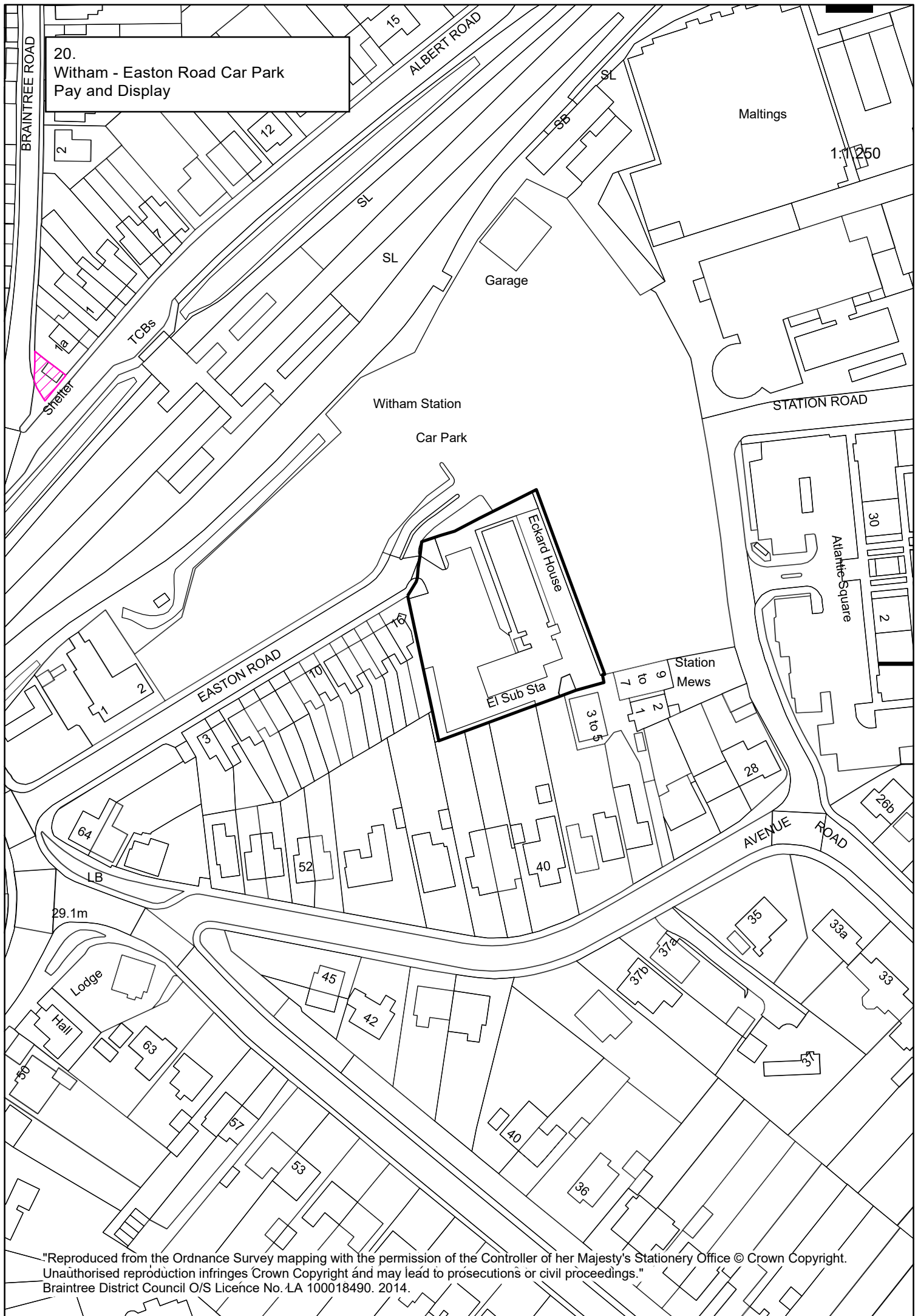
Birch

~~Close~~

Superstore

BRAINTREE ROAD

"Reproduced from the Ordnance Survey mapping with the permission of the Controller of Her Majesty's Stationery Office © Crown Copyright. Unauthorised reproduction infringes Crown Copyright and may lead to prosecutions or civil proceedings."
Braintree District Council O/S Licence No. LA 100018490. 2014.



20.
Witham - Easton Road Car Park
Pay and Display

21.
Halstead - Leisure Centre

1:1,250

The Ramsey College
(Secondary)

El
Sub Sta

Leisure Centre

68.5m

LOGGESHALL PIECES

Bungalow

Whispers

Cemetery

HAUBOURDIN
COURT

1 to 12

10

27

37

51

59

8

7

2

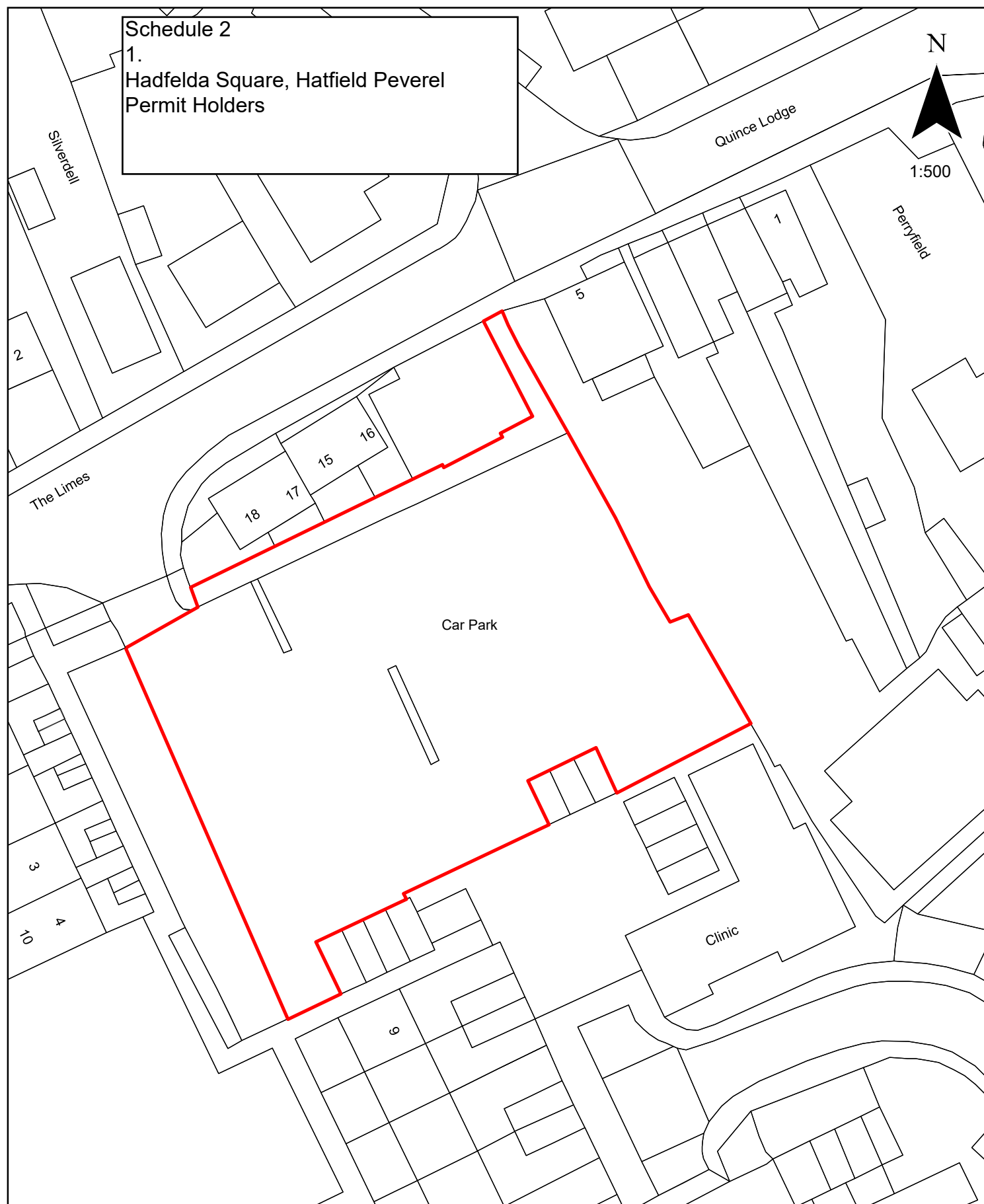
1

80

92

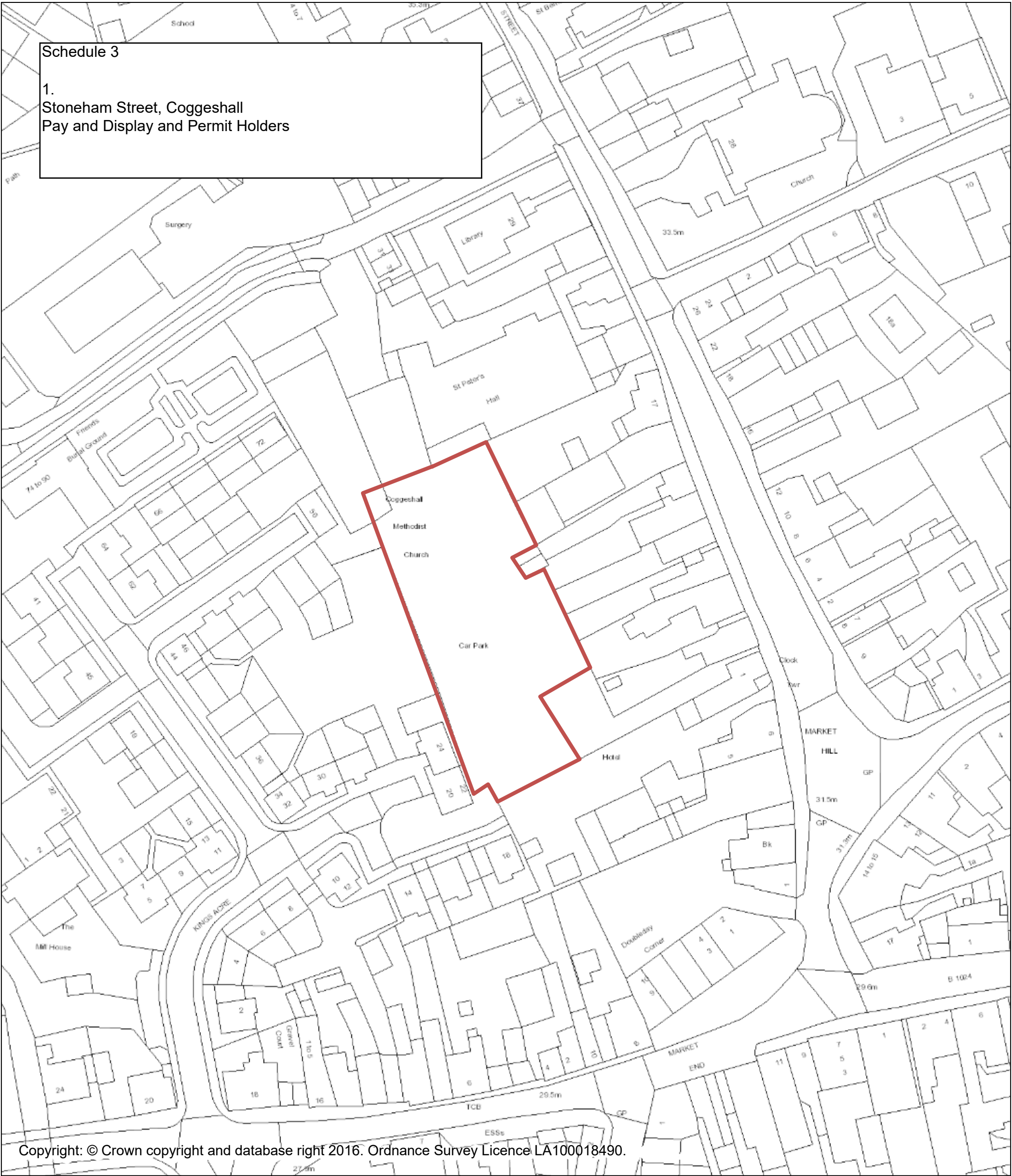
100

65.4m



Scale: 1:500

Title: Stoneham Street Car Park, Coggeshall



Schedule 3

1.
Stoneham Street, Coggeshall
Pay and Display and Permit Holders

Copyright: © Crown copyright and database right 2016. Ordnance Survey Licence LA100018490.

Scale: 1:764

0 5 10 20 30 40 Meters

Date: 14 Dec 2020

Author: Web AppBuilder for ArcGIS