






Key

-  District Boundary
-  Urban Areas
-  Farmland Plateau
-  River Valley
-  Wooded Farmland

"Reproduced from the Ordnance Survey mapping with the permission of the Controller of her Majesty's Stationary Office © Crown Copyright. Unauthorised reproduction infringes Crown Copyright and may lead to prosecutions or civil proceedings." Braintree District Council O/S Licence No. LA 100018490. 2013