



Reproduced from the Ordnance Survey map with the permission of the controller of Her Majesty's Stationery Office. Licence number: AL 100002205. © CROWN COPYRIGHT.

E14887 Braintree District Settlement Fringes Evaluation of Landscape Analysis

Sible Hedingham

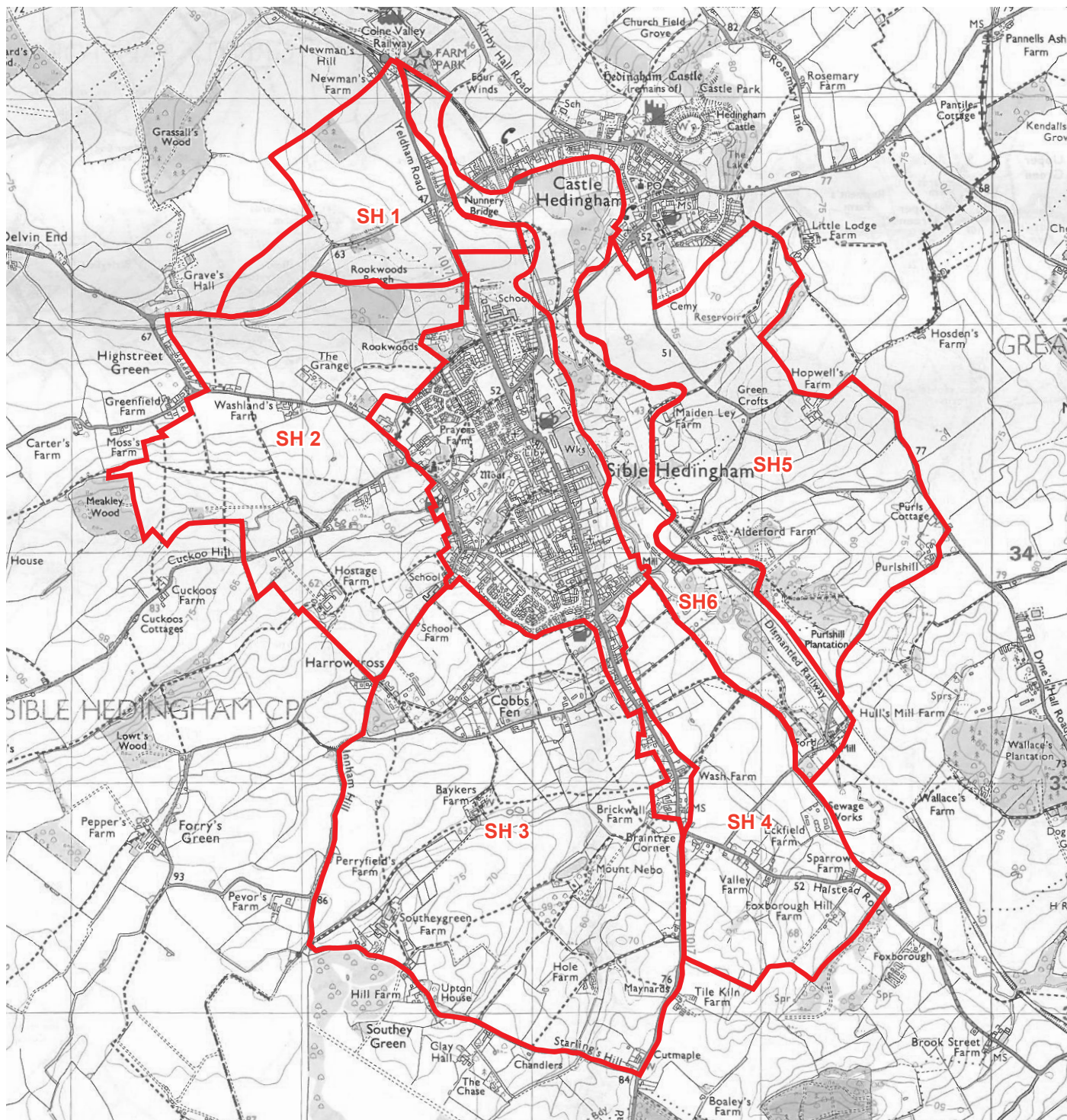
Location Plan

Figure SH-01

Scale: 1:25,000 @ A4

May 2015





Reproduced from the Ordnance Survey map with the permission of the controller of Her Majesty's Stationery Office. Licence number: AL 100002205. © CROWN COPYRIGHT.

Key

- Landscape Setting Areas
- as identified in Landscape Capacity Analysis (2007) by Chris Blandford Associates

E14887 Braintree District Settlement Fringes Evaluation of Landscape Analysis

Sible Hedingham

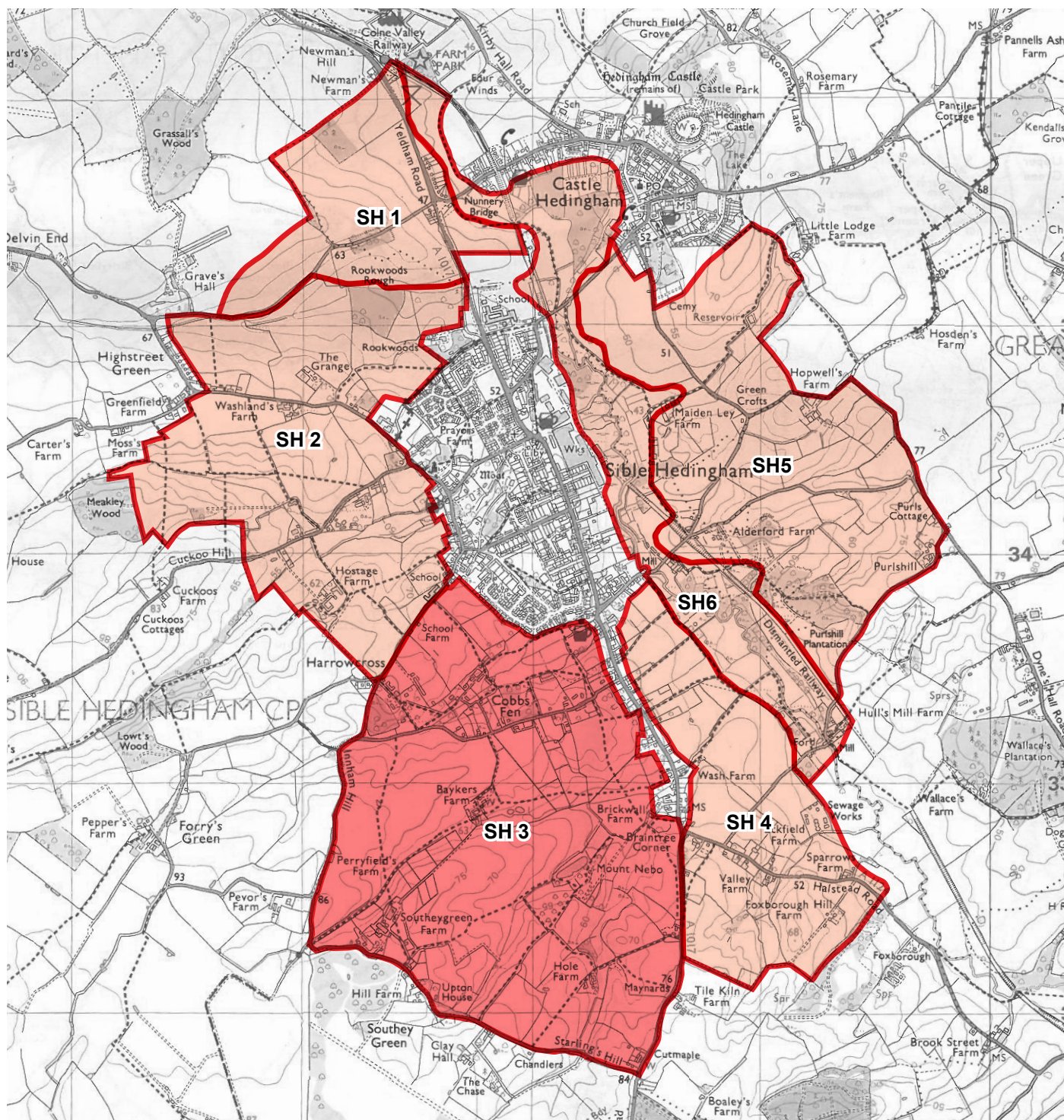
Landscape Setting Areas

Figure SH-02

Scale: 1:25,000 @ A4

May 2015





Reproduced from the Ordnance Survey map with the permission of the controller of Her Majesty's Stationery Office. Licence number: AL 100002205. © CROWN COPYRIGHT.

Key

- Landscape Setting Areas
- as identified in Landscape Capacity Analysis (2007) by Chris Blandford Associates

Landscape capacity:

■ Low capacity	■ Medium capacity
■ Low - Medium capacity	■ Medium - High capacity

E14887 Braintree District Settlement Fringes Evaluation of Landscape Analysis

Sible Hedingham

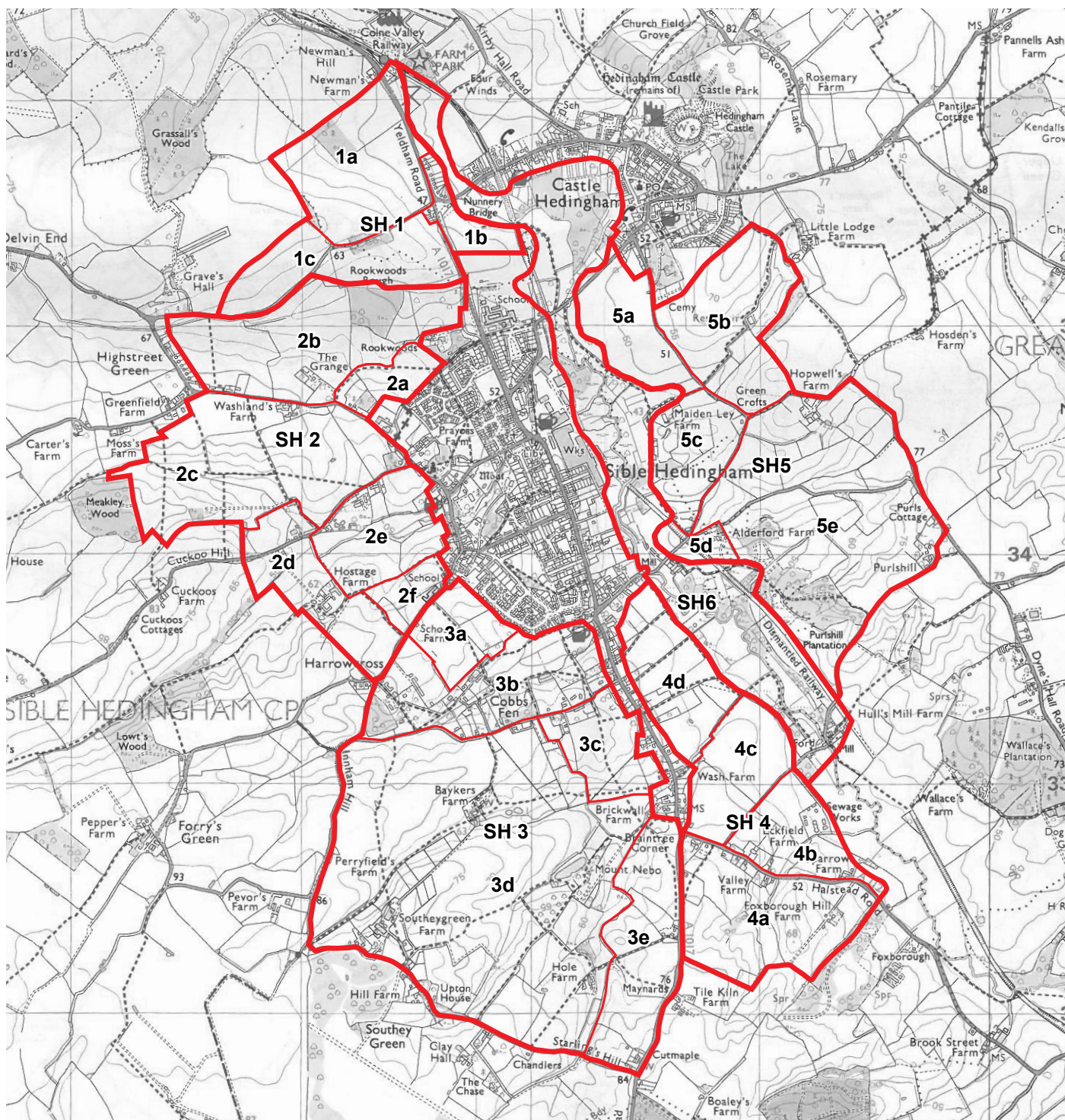
Landscape Setting Areas - Evaluation

Figure SH-03

Scale: 1:25,000 @ A4

May 2015





Reproduced from the Ordnance Survey map with the permission of the controller of Her Majesty's Stationery Office. Licence number: AL 100002205. © CROWN COPYRIGHT.

E14887 Braintree District Settlement Fringes Evaluation of Landscape Analysis

Sible Hedingham

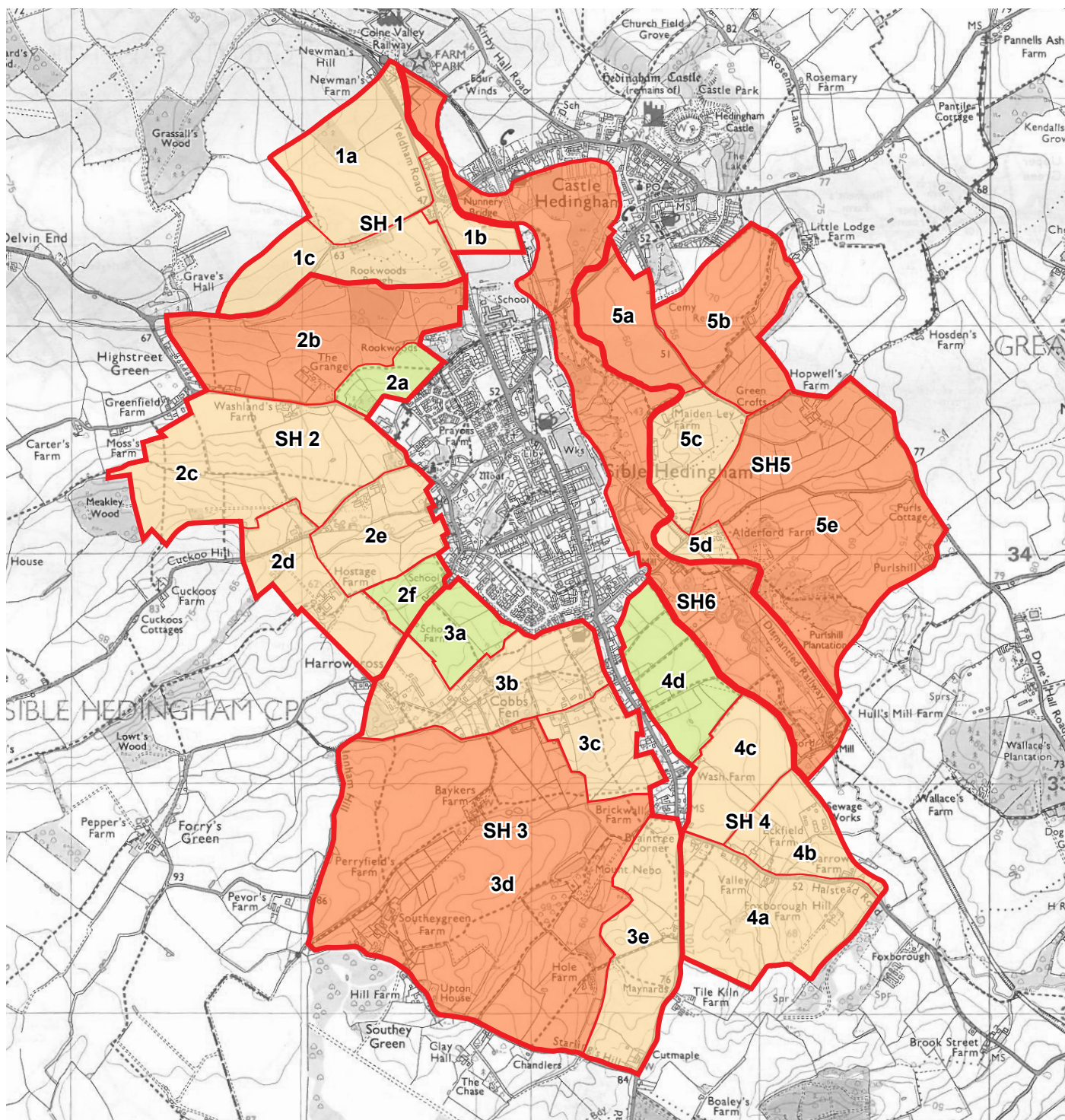
Parcel Arrangement

Figure SH-04

Scale: 1:25,000 @ A4

May 2015





Reproduced from the Ordnance Survey map with the permission of the controller of Her Majesty's Stationery Office. Licence number: AL 100002205. © CROWN COPYRIGHT.

Key

Landscape Capacity:



E14887 Braintree District Settlement Fringes
Evaluation of Landscape Analysis

Sible Hedingham

Parcel Evaluation

Figure SH-05

Scale: 1:25,000 @ A4

May 2015



thelandscapepartnership