

Appendix 2

A - WCH 6 - Land between 38 and 50 Maldon Road



Taken from Google Earth

B - WCH 2 - Land at Gimsons, Kings Chase – Aerial Photo














Taken from Google Earth

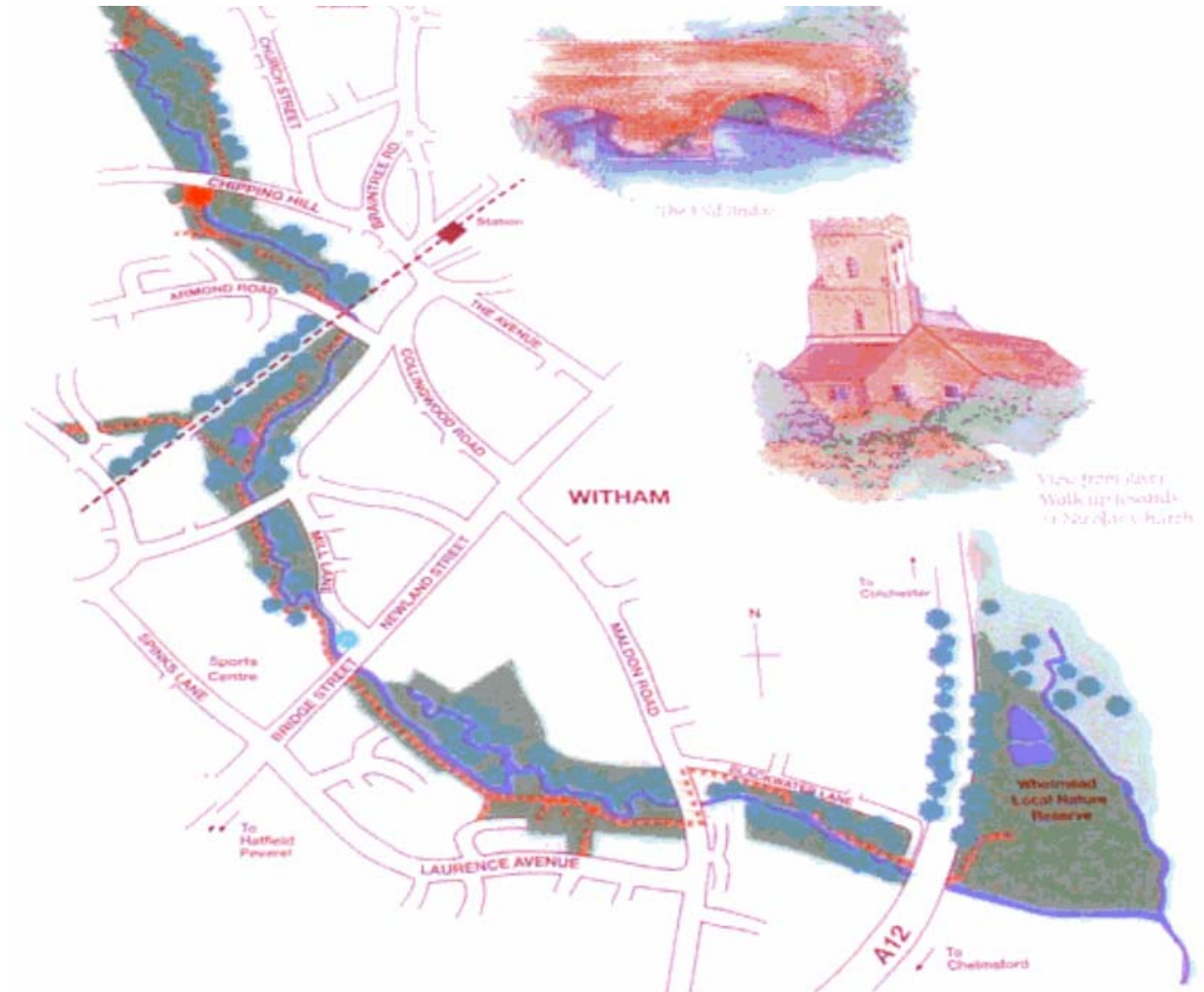
C- WCH 2 - Land at Gimsons, Kings Chase – Aerial Photo - Proposed Layout



Legend

-  Existing Road Access
-  Footpath
-  Existing Trees & Hedging to be retained
-  Existing Trees & Hedging to be removed
-  Trees protected by 'Tree Perseveration Order' (TPO)
-  Existing Trees outside of the development boundary
-  Views out of site
-  Pedestrian Access
-  Main site Access
-  Surrounding development
-  Site Boundary

D - Witham River Walk Map – Produced by Witham Town Council



E. Photos of view into Gimsons from River View



F- WIW 1 - Blunts Hall Road



G – WIW 1 – Blunts Hall Road



H – WIN 7 – Forest Road Community Hall

