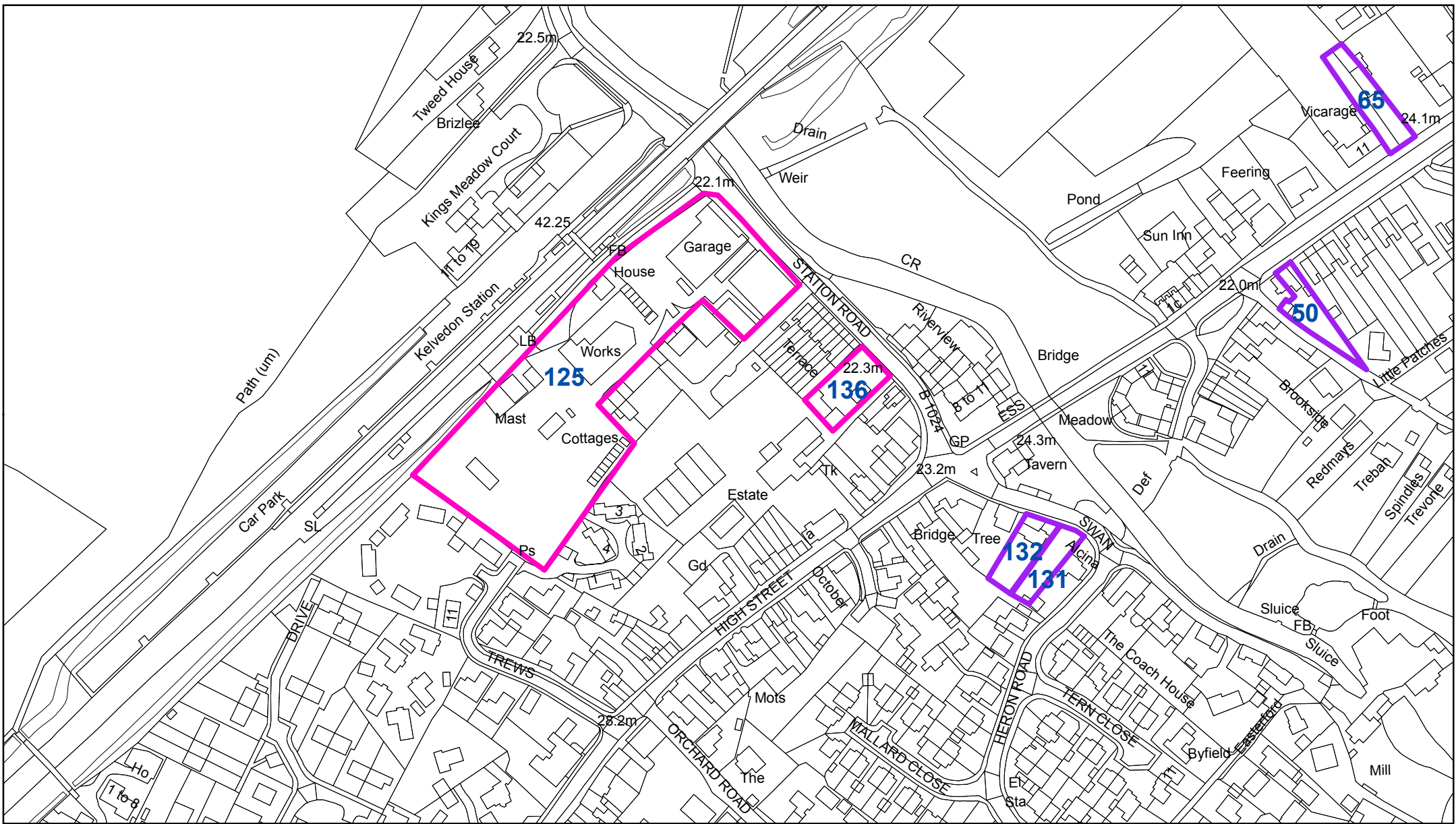


RESIDENTIAL LAND AVAILABILITY
PARISH: KELVEDON

DWELLING SITES AS AT: 31.3.11

Map site ref. no.	Location of site	Planning application reference where relevant	Estimated dwelling sites without planning permission	Dwelling sites with planning permission				Total all dwelling sites with planning permission	Sum total all dwelling sites with or without planning permission	According to revised PDL definition as at June 2010: Dwelling plots on	
				Total site capacity (including built)	Dwellings not started		Dwellings under construction			Previously developed land	Greenfield
					With outline plg.perm.	With full plg.perm.					
125	Railway Garage site Station Road		22					0	22	22	0
125	Railway Garage site Station Road		10					0	10	10	0
128	Adj 16 New Road	528/10		1		1		1	1	0	1
129	London Road Garage London Road	1666/10		2		2		2	2	2	0
131	Part garden 2 Swan Street	801/09		1		1		1	1	0	1
132	2 Swan Street	191/10		1			1	1	1	1	0
133	Between 9 and 19 London Road		4					0	4	0	4
134	Foster Contracting Ltd Maldon Road		4					0	4	4	0
135	Former Depot, High Street		5					0	5	5	0
136	Kelvedon Car and Service Centre Station Road		4					0	4	4	0
137	Part garden 2 The Small Holdings Coggeshall Road	821/10		1			1	1	1	0	1
138	Land adjacent 5 Observer Way	53/10		1			1	1	1	0	1
Gross total			49	0	4	3	7	56	48	8	
<i>Losses</i>											
132	2 Swan Street	191/10		1			-1	-1	-1	-1	0
Losses			0	0	0	-1	-1	-1	-1	0	
Net total			49	0	4	2	6	55	47	8	



Kelvedon:

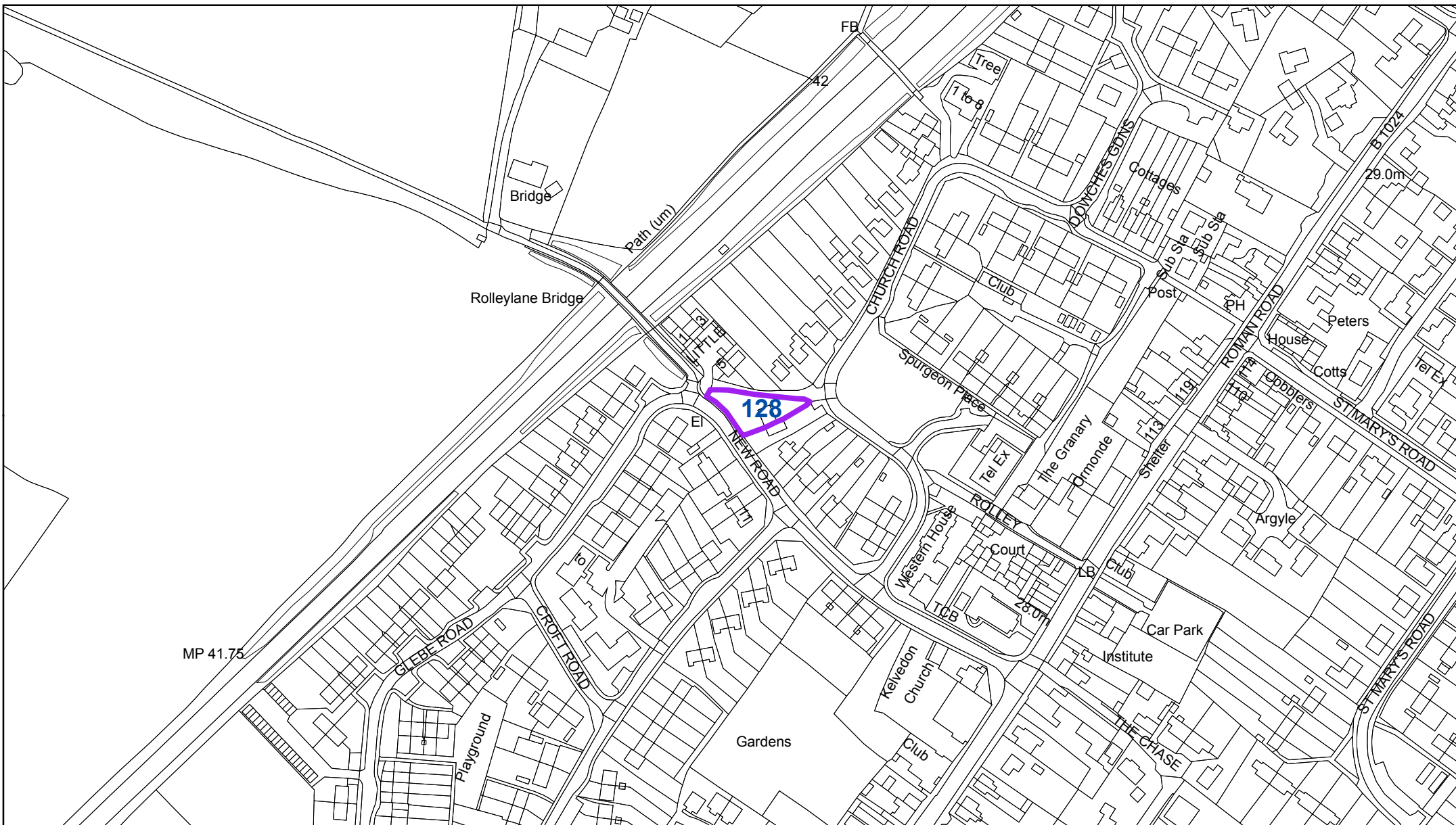
- 125 - Railway Garage Site, Station Road
- 131 - Part garden 2 Swan Street
- 132 - 2 Swan Street
- 136 - Kelvedon Car and Service Centre, Station Road

"Reproduced from the Ordnance Survey mapping with the permission of the Controller of her Majesty's Stationery Office © Crown Copyright. Unauthorised reproduction infringes Crown Copyright and may lead to prosecutions or civil proceedings." Braintree District Council O/S Licence No. LA 100018490. 2011

Key

- Sites with planning permission
- Sites without planning permission



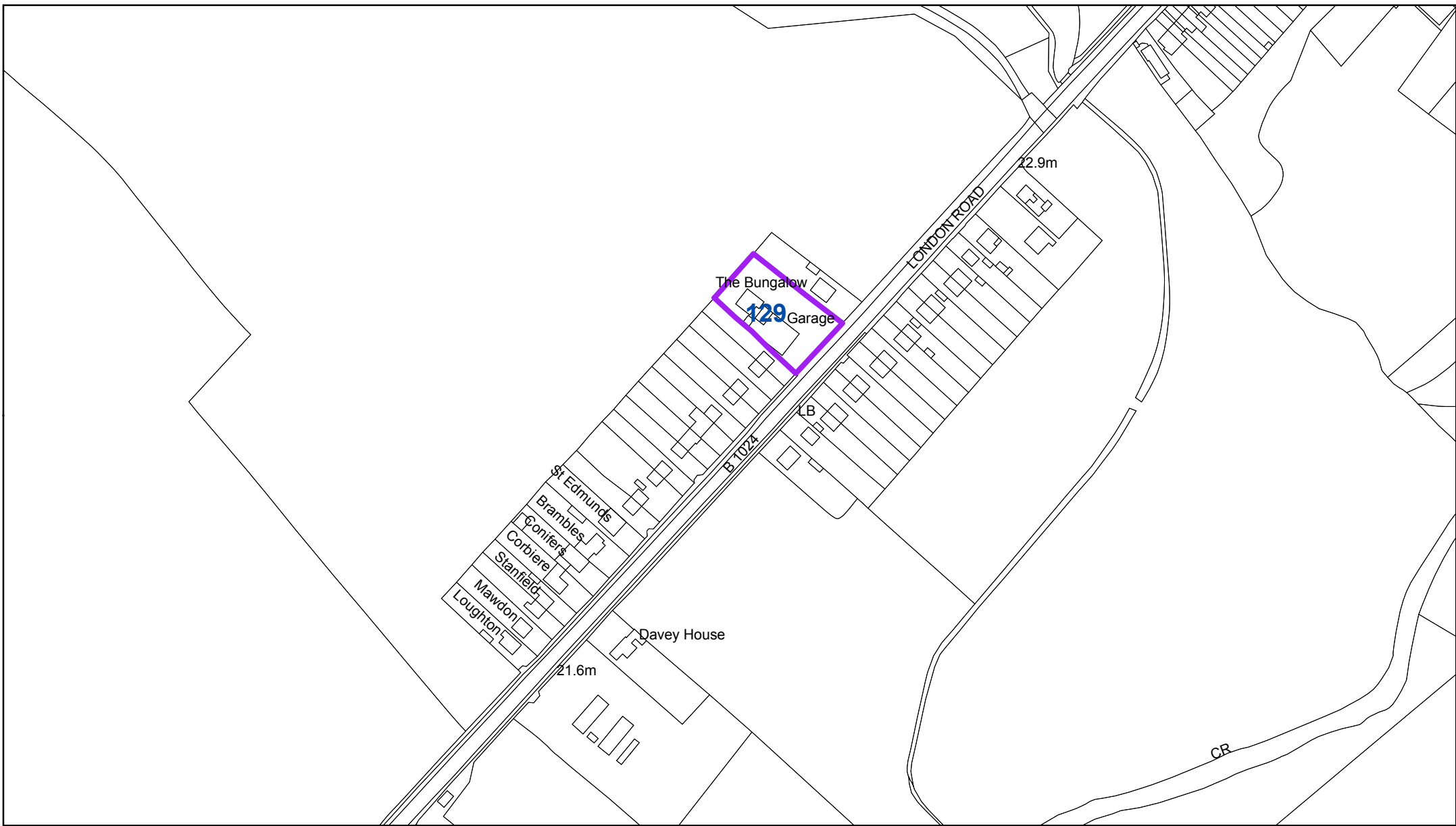


Kelvedon:
128 - Adj 16 New Road

Key

- Sites with planning permission
- Sites without planning permission





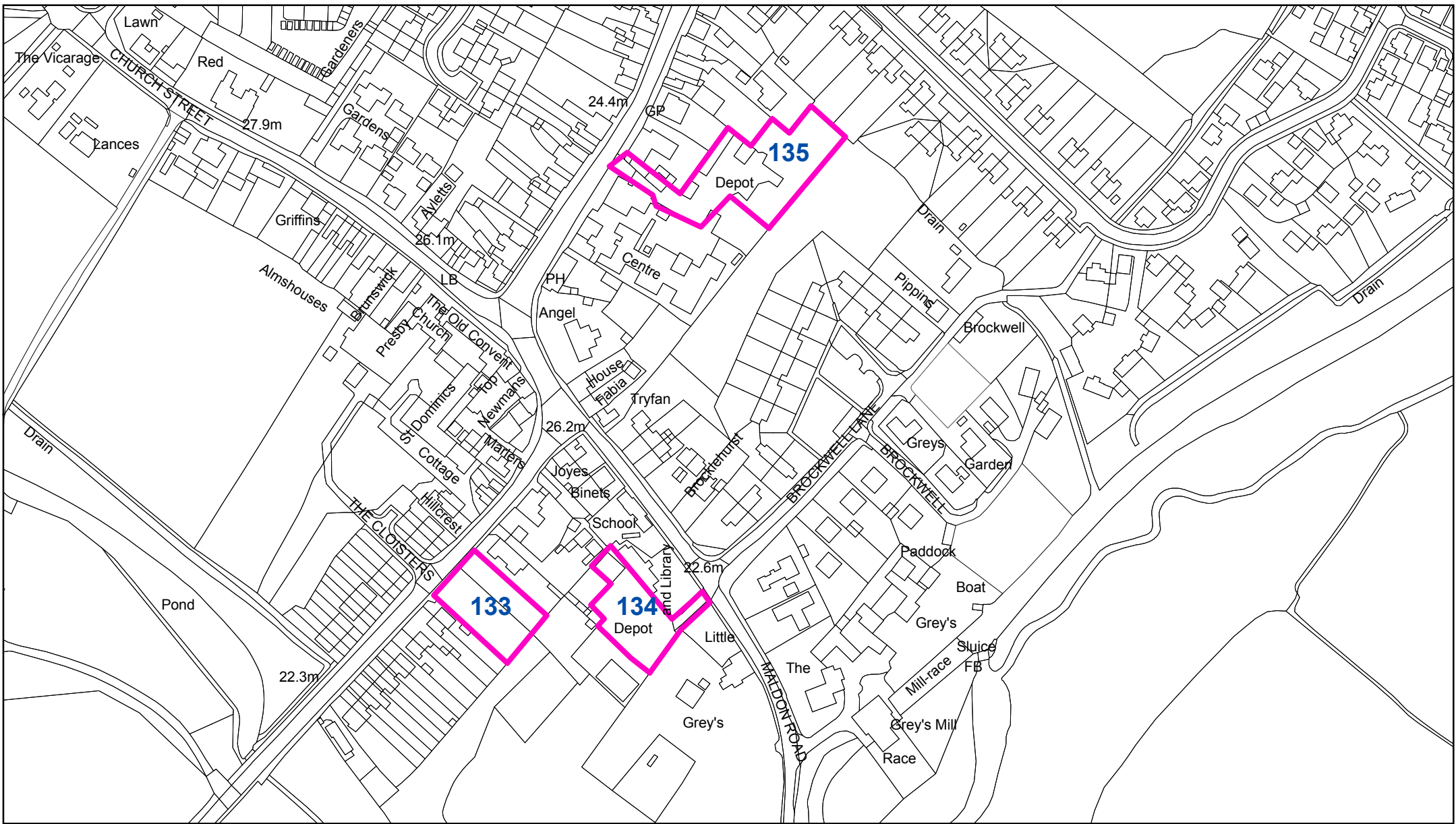
Kelvedon:
129 - London Road Garage, London Road

"Reproduced from the Ordnance Survey mapping with the permission of the Controller of her Majesty's Stationery Office © Crown Copyright. Unauthorised reproduction infringes Crown Copyright and may lead to prosecutions or civil proceedings."
Braintree District Council O/S Licence No. LA 100018490. 2011

Key

- Sites with planning permission
- Sites without planning permission





Kelvedon:

133 - Between 9 and 19 London Road

134 - Foster Contracting Ltd, Maldon Road

135 - Former Depot, High Street

"Reproduced from the Ordnance Survey mapping with the permission of the Controller of her Majesty's Stationery Office © Crown Copyright. Unauthorised reproduction infringes Crown Copyright and may lead to prosecutions or civil proceedings." Braintree District Council O/S Licence No. LA 100018490. 2011

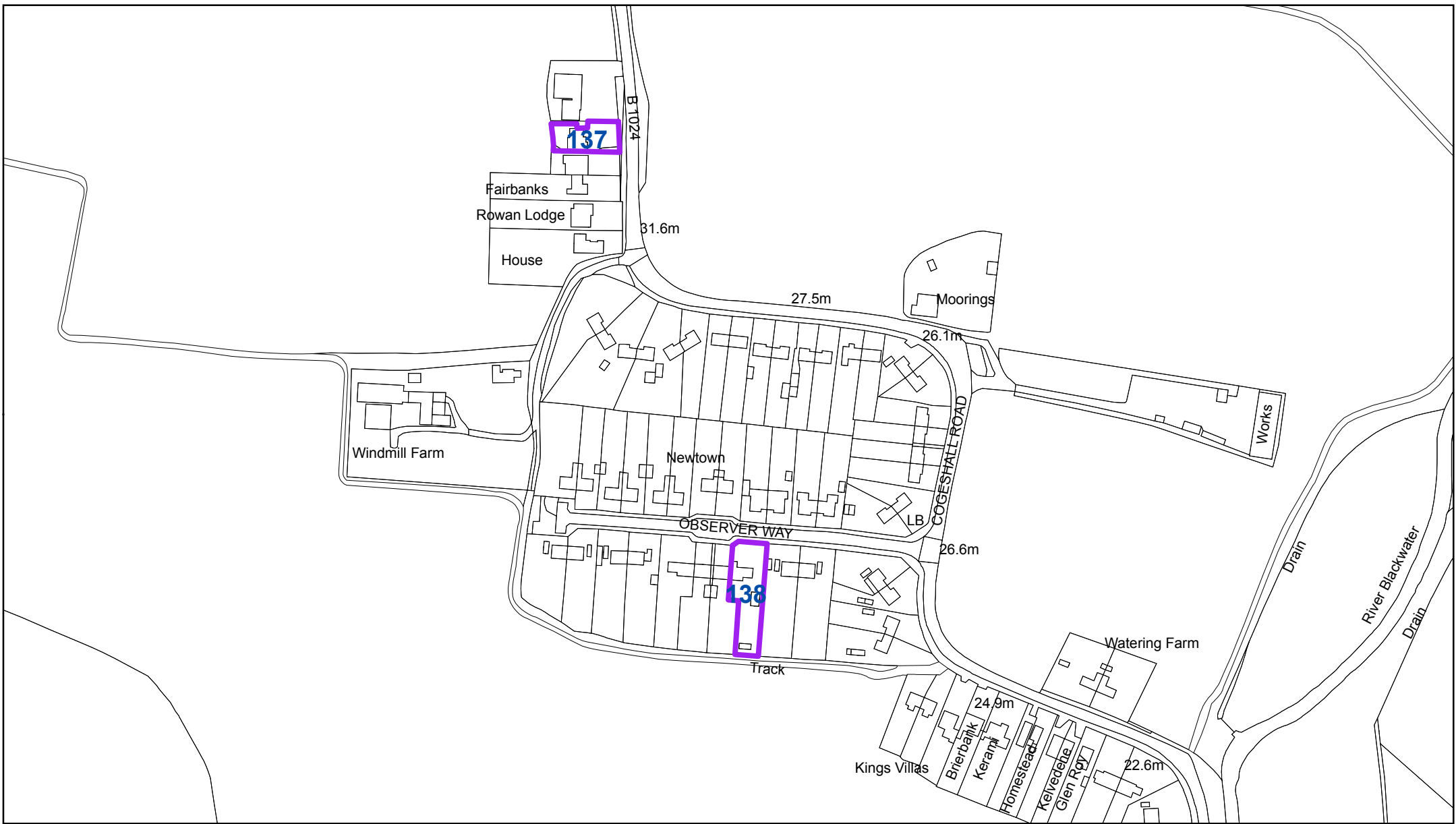
Key

 Sites with planning permission

 Sites without planning permission



1:2,500



Kelvedon:
 137 - Part garden 2 The Small Holdings, Coggeshall Road
 138 - Land adjacent 5 Observer Way

"Reproduced from the Ordnance Survey mapping with the permission of the Controller of her Majesty's Stationery Office © Crown Copyright. Unauthorised reproduction infringes Crown Copyright and may lead to prosecutions or civil proceedings."
 Braintree District Council O/S Licence No. LA 100018490. 2011

Key

- Sites with planning permission
- Sites without planning permission

