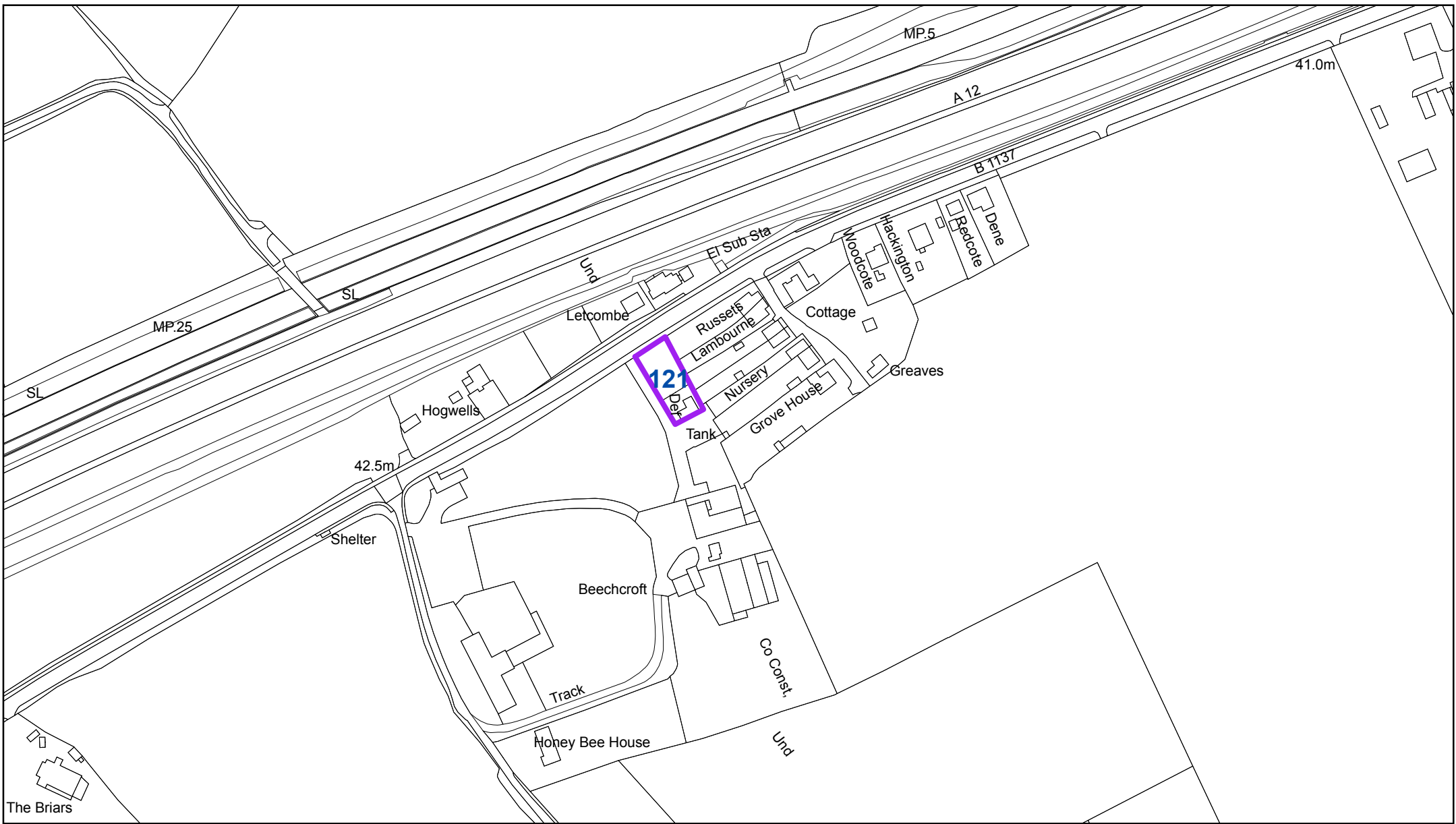


RESIDENTIAL LAND AVAILABILITY
PARISH: HATFIELD PEVEREL

DWELLING SITES AS AT: 31.3.11

According to revised PDL
definition as at June
2010: Dwelling plots on

Map site ref. no.	Location of site	Planning application reference where relevant	Estimated dwelling sites without planning permission	Dwelling sites with planning permission			Total all dwelling sites with planning permission	Sum total all dwelling sites with or without planning permission	Previously developed land	Greenfield
				Total site capacity (including built)	Dwellings not started					
				With outline plg.perm.	With full plg.perm.	Dwellings under construction				
121	Elmcote London Road	1410/09				1	1	1	1	0
123	Cantabrigia Maldon Road	766/10		2			2	2	2	0
127	Adj 107 Church Road	784/07		2		2	2	2	0	2
Gross total			0	2	0	3	5	5	3	2
<i>Losses</i>										
123	<i>Cantabrigia Maldon Road Arundel House The Street (change of use to dental surgery)</i>	<i>766/10</i>		<i>2</i>	<i>-1</i>		<i>-1</i>	<i>-1</i>	<i>-1</i>	<i>0</i>
129		<i>1279/10</i>		<i>0</i>	<i>-1</i>		<i>-1</i>	<i>-1</i>	<i>-1</i>	<i>0</i>
Total losses			0	-1	-1	0	-2	-2	-2	0
Net total			0	1	-1	3	3	3	1	2



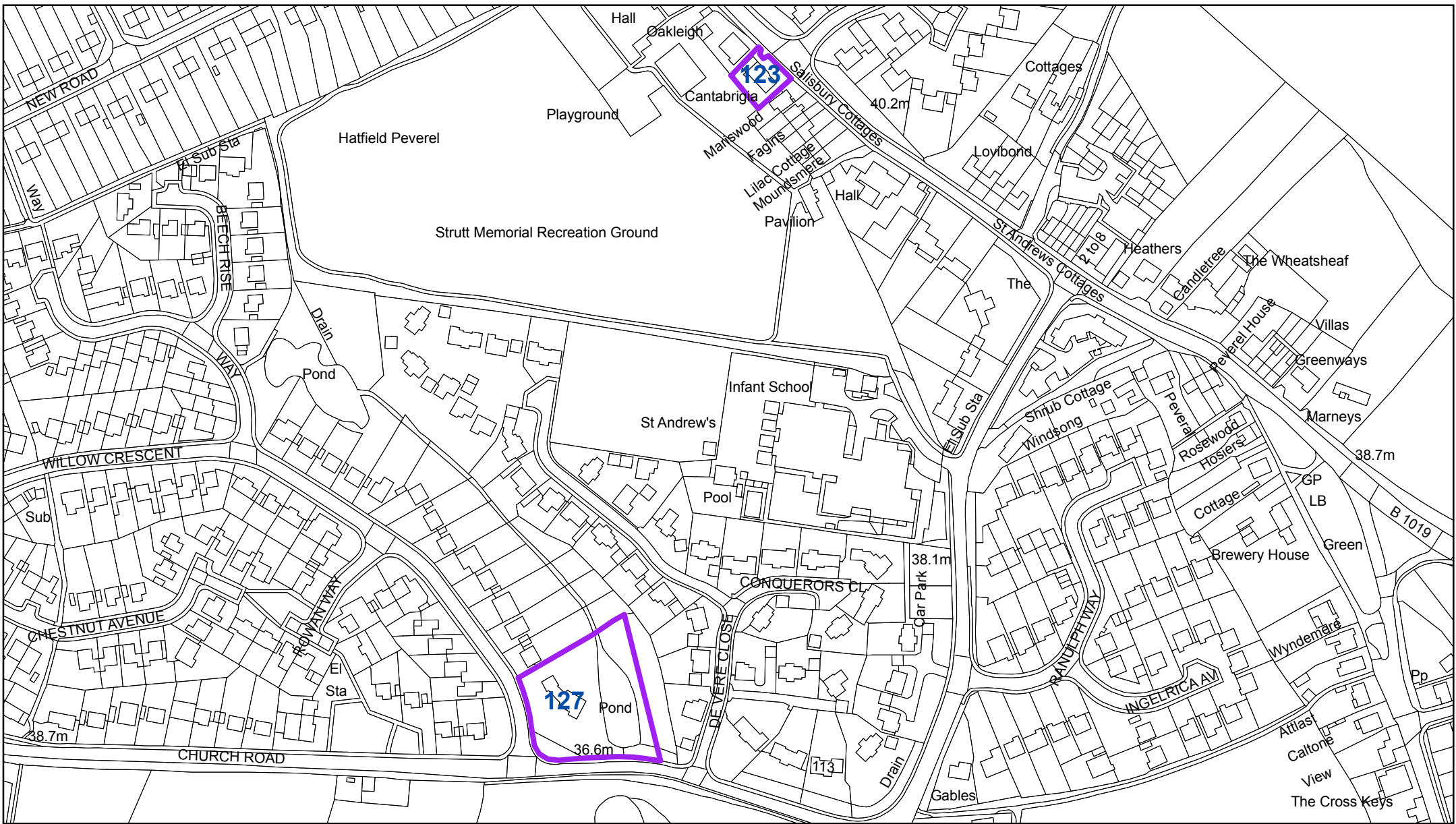
Hatfield Peverel:
121 - Elmote, London Road

"Reproduced from the Ordnance Survey mapping with the permission of the Controller of her Majesty's Stationery Office © Crown Copyright. Unauthorised reproduction infringes Crown Copyright and may lead to prosecutions or civil proceedings."
Braintree District Council O/S Licence No. LA 100018490. 2011

Key

- Sites with planning permission
- Sites without planning permission





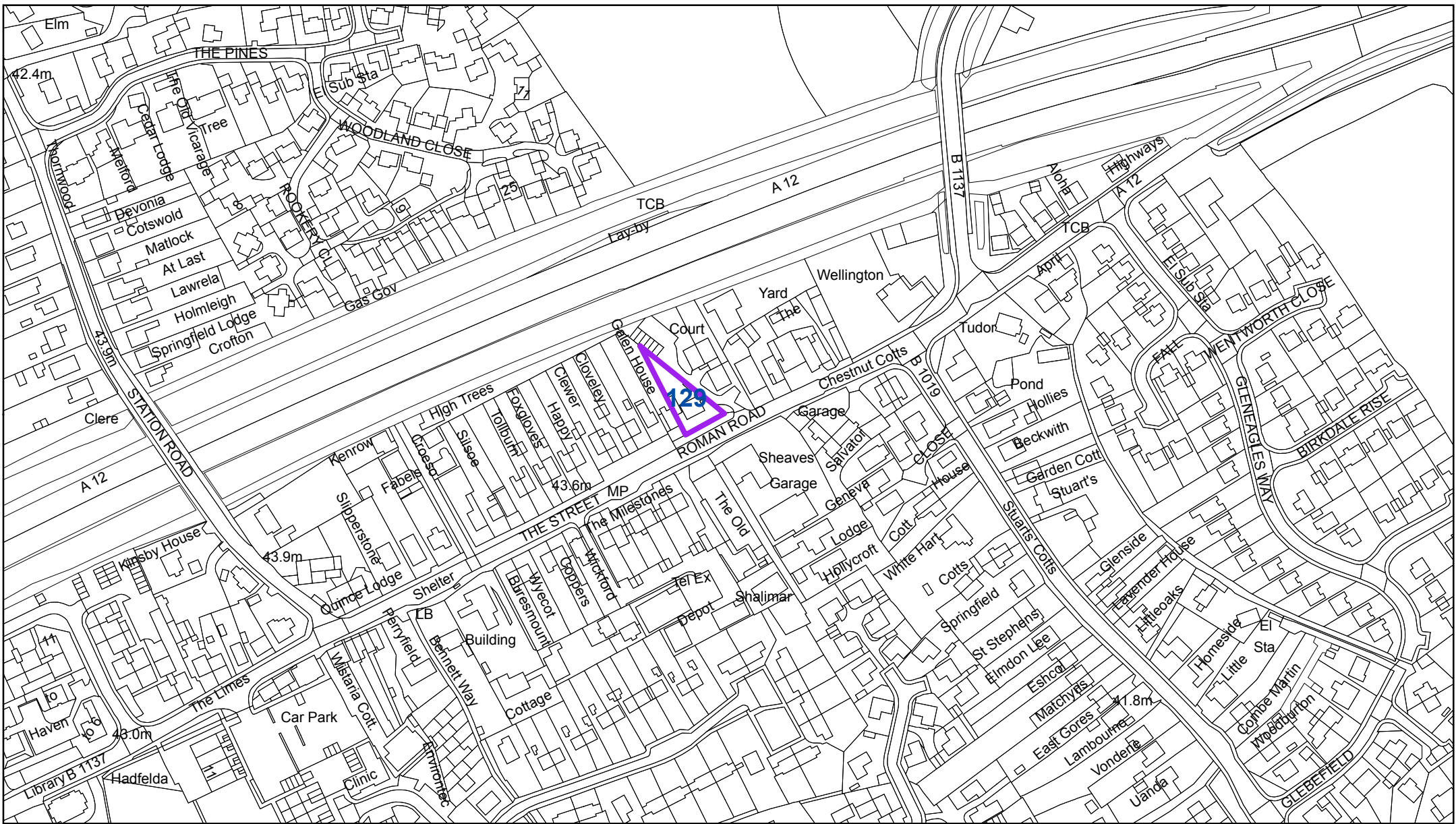
Hatfield Peverel:
 123 - Cantabrigia, Maldon Road
 127 - Adj 107 Church Road

"Reproduced from the Ordnance Survey mapping with the permission of the Controller of her Majesty's Stationery Office © Crown Copyright. Unauthorised reproduction infringes Crown Copyright and may lead to prosecutions or civil proceedings." Braintree District Council O/S Licence No. LA 100018490. 2011

Key

- Sites with planning permission
- Sites without planning permission





Hatfield Peverel:
129 - Arundel House, The Street (change of use to dental surgery)

"Reproduced from the Ordnance Survey mapping with the permission of the Controller of her Majesty's Stationery Office © Crown Copyright. Unauthorised reproduction infringes Crown Copyright and may lead to prosecutions or civil proceedings." Braintree District Council O/S Licence No. LA 100018490. 2011

Key

- Sites with planning permission
- Sites without planning permission



1:2,500