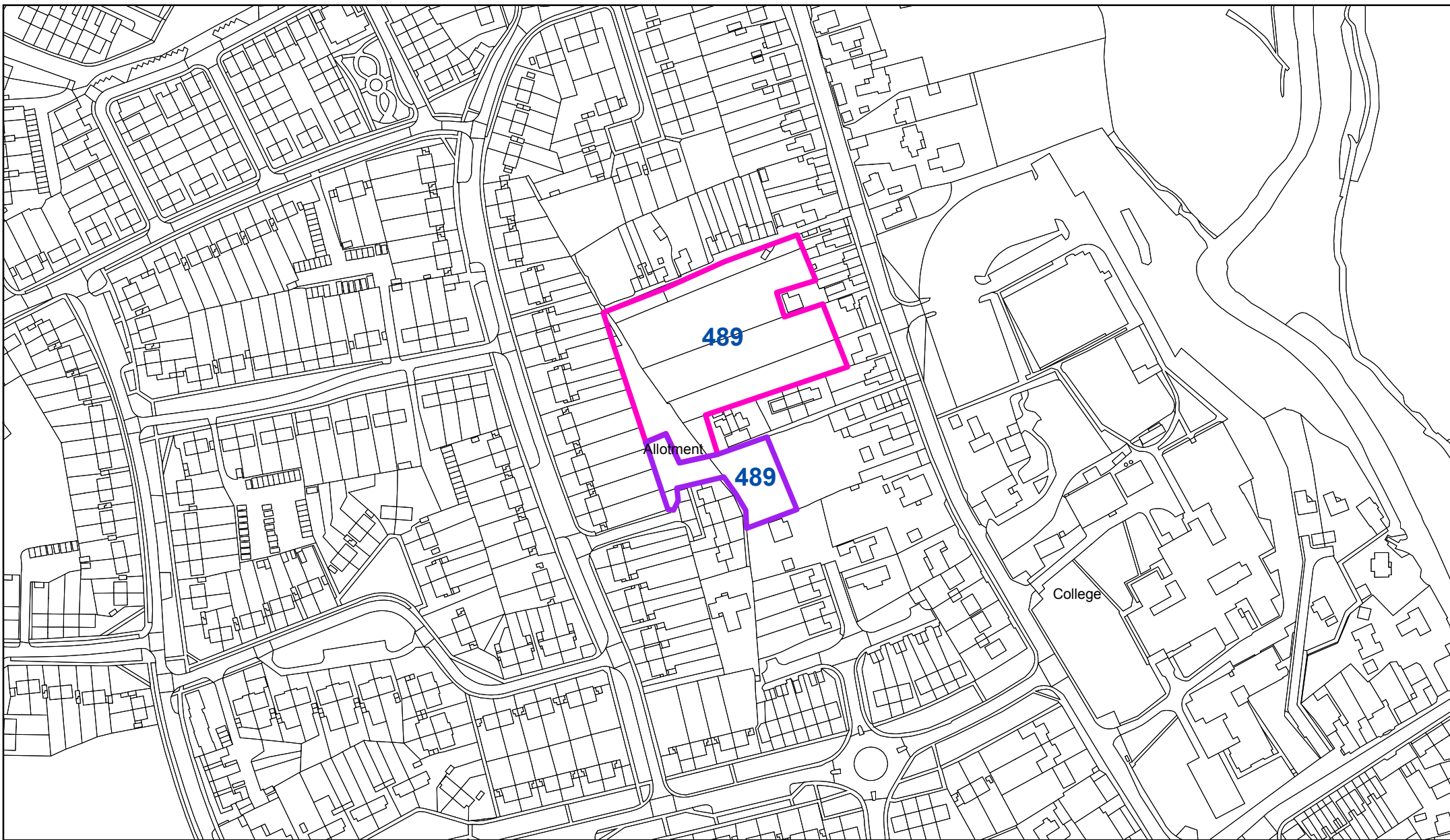


RESIDENTIAL LAND AVAILABILITY
PARISH: BOCKING SOUTH

DWELLING SITES AS AT: 31.3.11

Map site ref. no.	Location of site	Planning application reference where relevant	Estimated dwelling sites without planning permission	Dwelling sites with planning permission				Total all dwelling sites with planning permission	According to revised PDL definition as at June 2010: Dwelling plots on		
				Total site capacity (including built)	Dwellings not started		Dwellings under construction		Sum total all dwelling sites with or without planning permission	Previously developed land	Greenfield
					With outline plg.perm	With full plg.perm					
489a	Land off Tenter Close	439/09		6	6			6	6	0	6
489b	Land rear of 49-57 Church Lane		9					0	9	0	9
597	Ex garage court land south of 83 Tabor Ave (HA)	2323/07	5					0	5	5	0
600	Land off Williams Drive (Brook Meadow)	1912/06		14		0	12	12	12	12	0
616	Land rear of 39 Bradford Street	1016/09		1			1	1	1	0	1
643	Former DWP offices Panfield Lane		13					0	13	13	0
644	Garage court off Coldnailhurst Avenue		3					0	3	3	0
646	Cornell furniture centre Panfield Lane		6					0	6	6	0
665	The Old House Hotel 11 Bradford Street	854/10		1		1		1	1	1	0
Gross total:			36		6	1	13	20	56	40	16
<i>Losses:</i>											
665	<i>The Old House Hotel 11 Bradford Street</i>	<i>854/10</i>		<i>1</i>		<i>-1</i>		<i>-1</i>	<i>-1</i>	<i>-1</i>	<i>0</i>
<i>Total losses:</i>			<i>0</i>		<i>0</i>	<i>-1</i>	<i>0</i>	<i>-1</i>	<i>-1</i>	<i>-1</i>	<i>0</i>
Net total			36		6	0	13	19	55	39	16



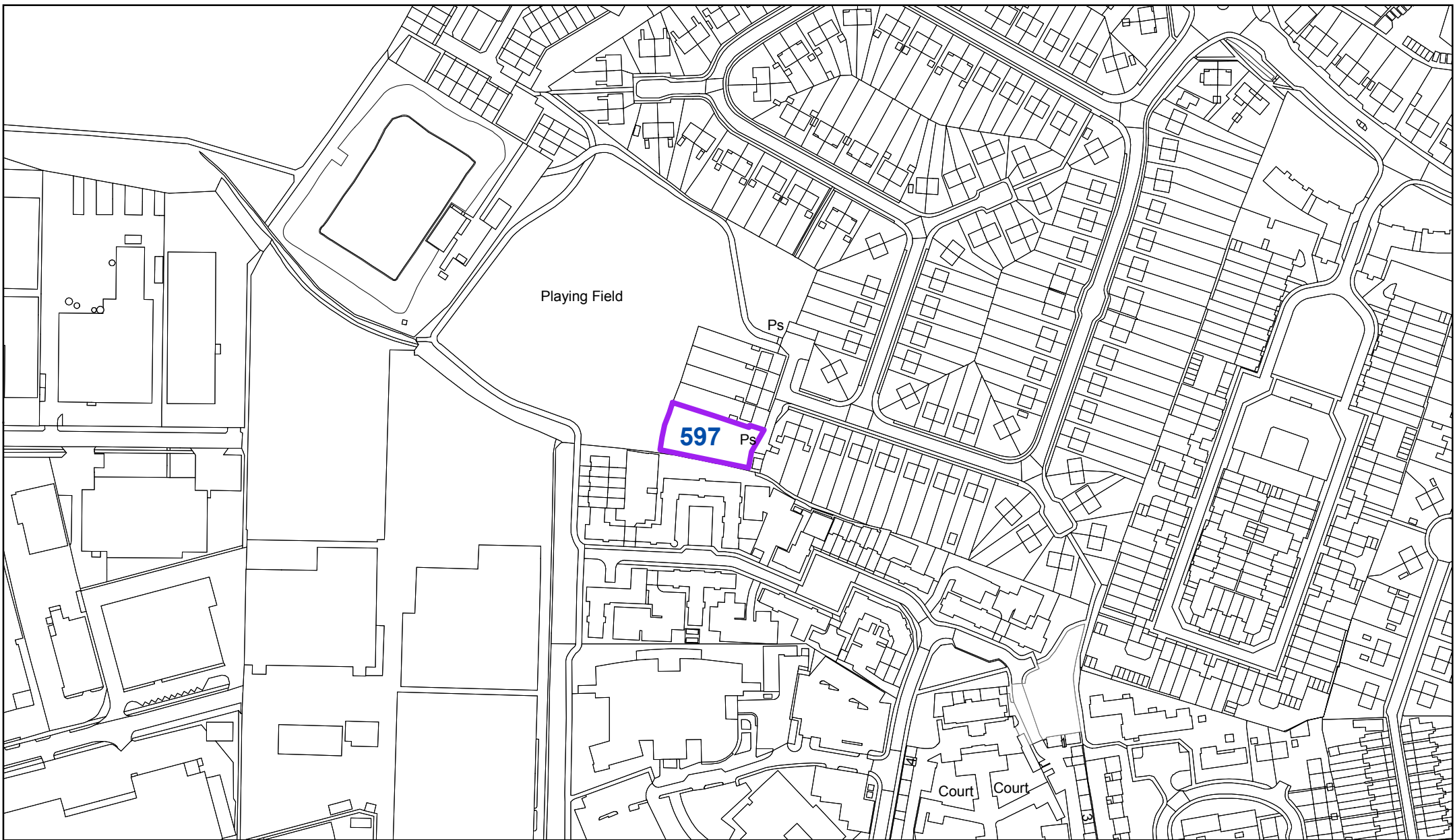
Bocking South:
489a - Land off Tenter Close
489b - Land rear of 49-57 Church Lane

"Reproduced from the Ordnance Survey mapping with the permission of the Controller of her Majesty's Stationery Office © Crown Copyright. Unauthorised reproduction infringes Crown Copyright and may lead to prosecutions or civil proceedings."
Braintree District Council O/S Licence No. LA 100018490. 2011

Key

-  Sites with planning permission
-  Sites without planning permission





Bocking South:
597 - Ex garage court land south of 83 Tabor Ave

"Reproduced from the Ordnance Survey mapping with the permission of the Controller of her Majesty's Stationery Office © Crown Copyright. Unauthorised reproduction infringes Crown Copyright and may lead to prosecutions or civil proceedings."
Braintree District Council O/S Licence No. LA 100018490. 2011

Key

-  Sites with planning permission
-  Sites without planning permission





Bocking South:

600 - Land off Williams Drive (Brook Meadow)

616 - Land rear of 39 Bradford Street

644 - Garage court off Coldnailhurst Avenue

665 - The Old House Hotel, 11 Bradford Street

"Reproduced from the Ordnance Survey mapping with the permission of the Controller of her Majesty's Stationery Office © Crown Copyright. Unauthorised reproduction infringes Crown Copyright and may lead to prosecutions or civil proceedings."

Braintree District Council O/S Licence No. LA 100018490. 2011

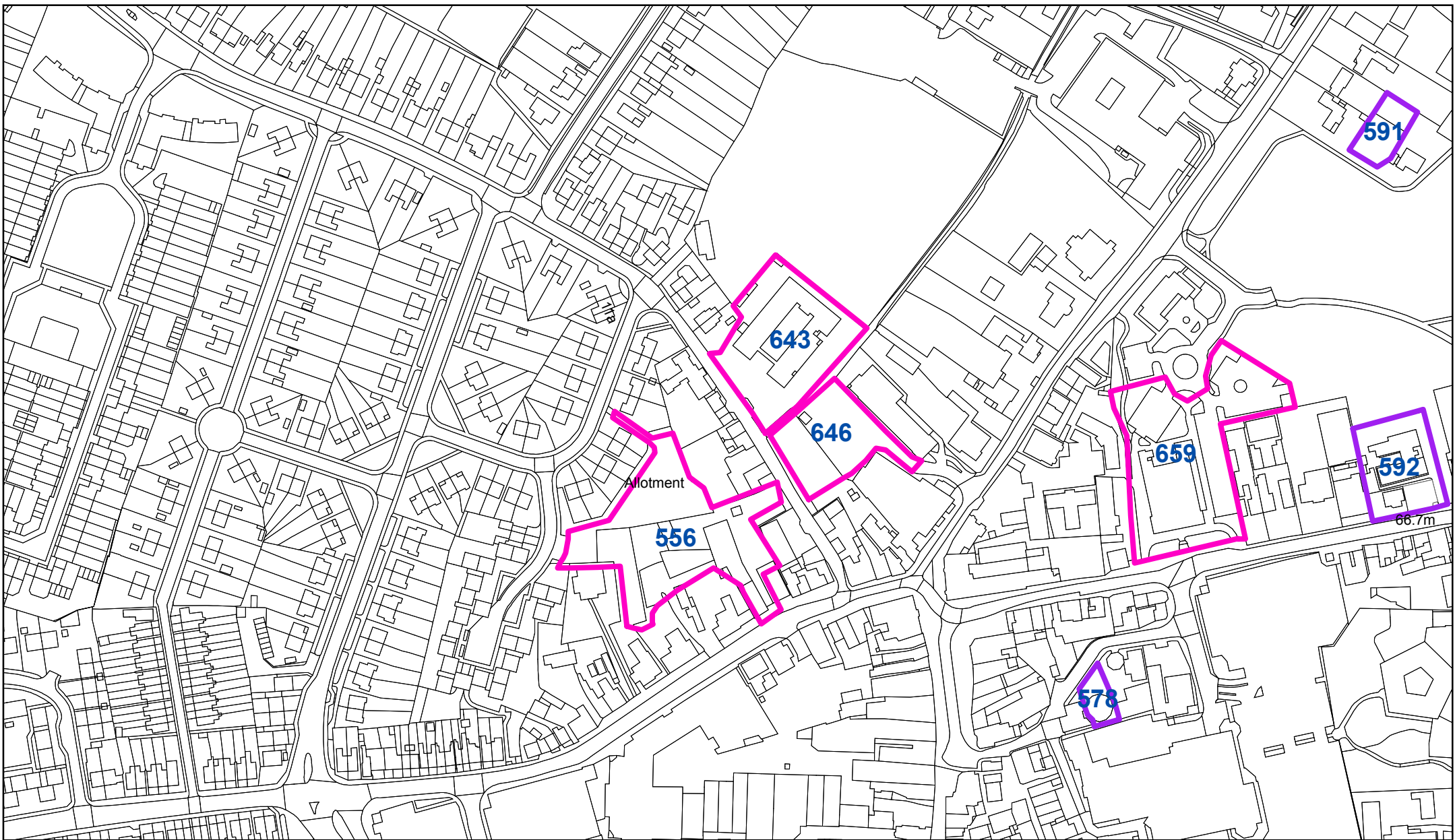
Key

 Sites with planning permission

 Sites without planning permission



1:2,500



Bocking South:
 643 - Former DWP offices Panfield Lane
 646 - Cornell Furniture Centre, Panfield Lane

"Reproduced from the Ordnance Survey mapping with the permission of the Controller of her Majesty's Stationery Office © Crown Copyright. Unauthorised reproduction infringes Crown Copyright and may lead to prosecutions or civil proceedings." Braintree District Council O/S Licence No. LA 100018490. 2011

Key

- Sites with planning permission
- Sites without planning permission

