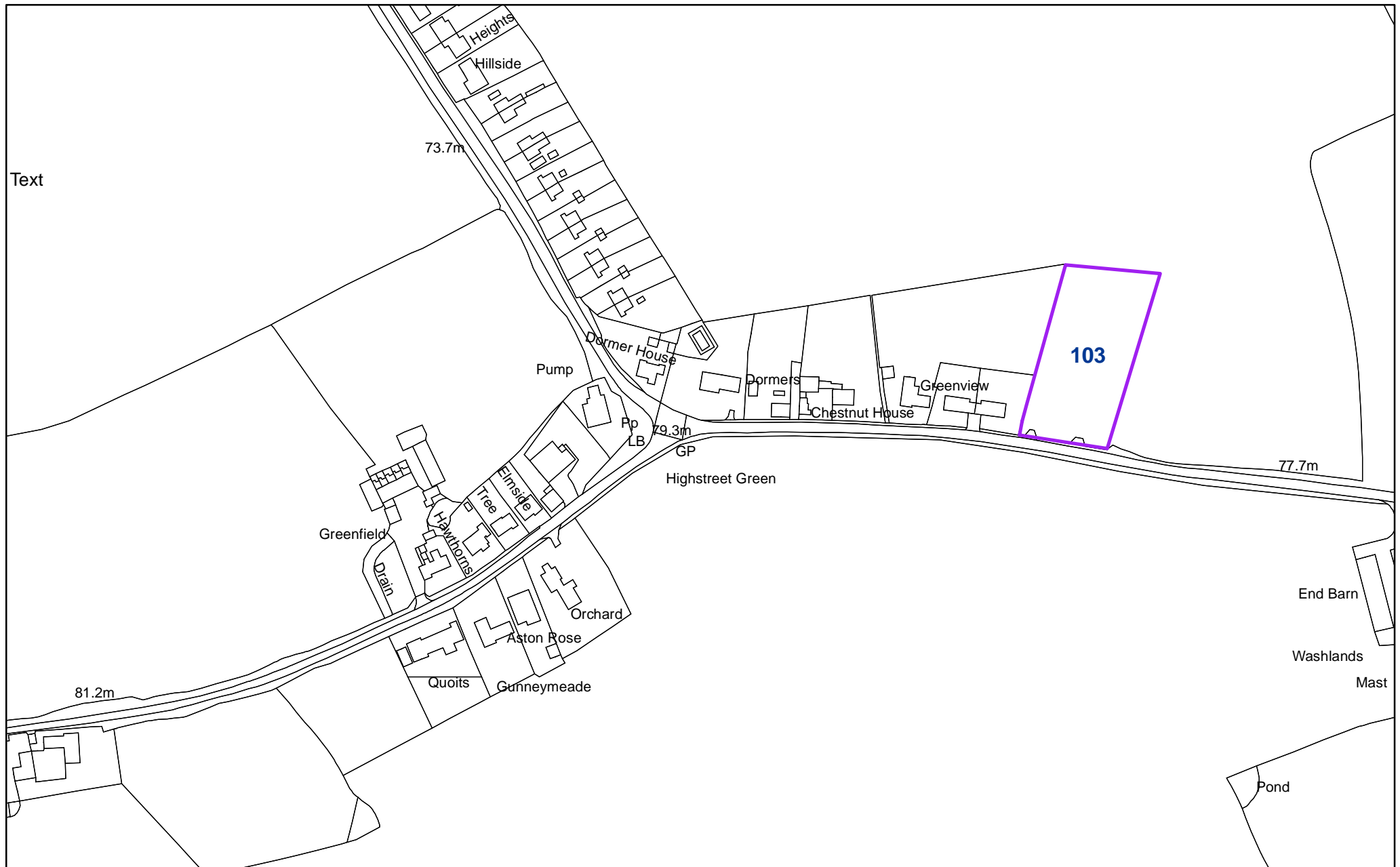


**RESIDENTIAL LAND AVAILABILITY
PARISH: SIBLE HEDINGHAM**

DWELLING SITES AS AT: 31.3.10

Map site ref. no.	Location of site	Planning application reference where relevant	Estimated dwelling sites without planning permission	Dwelling sites with planning permission				Total all dwelling sites with planning permission	Sum total all dwelling sites with or without planning permission	According to PDL definition as at April 2010:		According to revised PDL definition as at June 2010:	
				Total site capacity (including built)	Dwellings not started		Dwellings under construction			Previously developed land	Greenfield	Previously developed land	Greenfield
				With outline plg.perm.	With full plg.perm.								
15	Rectory Meadow, plots 19, 20, 21	937/91			3		3	3	3	3	0	0	3
69	Adj The Village Hall	1469/04			8		8	8	8	8	0	0	8
91	Land adj 1 Hawkswood Road	669/07					1	1	1	1	0	0	1
95	Land at Alleys Yard adj 45-49 Swan St	449/05					1	1	1	1	0	1	0
96	Adj Sandpipers 83 Alexandra Rd	424/05					1	1	1	1	0	0	1
100	Outbuilding at 159 Swan Street	1218/05			1			1	1	1	0	1	0
103	Oaklands High Street Green	1924/08			1			1	1	1	0	1	0
108	Land adj 9 School Road, plot 2	892/07					1	1	1	0	1	0	1
110	Workshop at Cobbs Fenn	1818/08			1			1	1	1	0	1	0
114	Land rear of 1 Spurgeon Close	1165/07			1			1	1	1	0	0	1
115	Land rear of 133/135 Swan Street	290/09			4			4	4	4	0	1	3
116	Oak House Morris Green Road	2093/08			1			1	1	1	0	1	0
117	Barn at Tilekiln Farm A1017	186/09			1			1	1	0	1	0	1
118	Alderford Farm Alderford Street	030/10			1			1	1	1	0	1	0
119	Land rear of 132, 134, 136 Swan Street	096/09			2			2	2	2	0	0	2
120	Premdor site Station Road, and Rockways Station Rd (mixed use site)		230					0	230	230	0	230	0
121	Coopers yard Swan Street Builders yard and backlands north of		24					0	24	24	0	24	0
122	Alexandra Road		5					0	5	5	0	5	0
123	Land adjacent 35 Station Road		6					0	6	6	0	6	0
124	Garage between 8 and 10 Station Road		1					0	1	1	0	1	0
125	165/167 Swan Street		8					0	8	8	0	8	0
126	Parking Court Oxford Meadows		2					0	2	2	0	2	0
Gross Total			276		0	24	4	28	304	302	2	283	21
<i>Losses</i>													
116	Oak House Morris Green Road	2093/08			1	-1		-1	-1	-1	0	-1	0
118	Alderford Farm Alderford Street	30/10			1	-1		-1	-1	-1	0	-1	0
Total Losses			0		0	-2	0	-2	-2	-2	0	-2	0

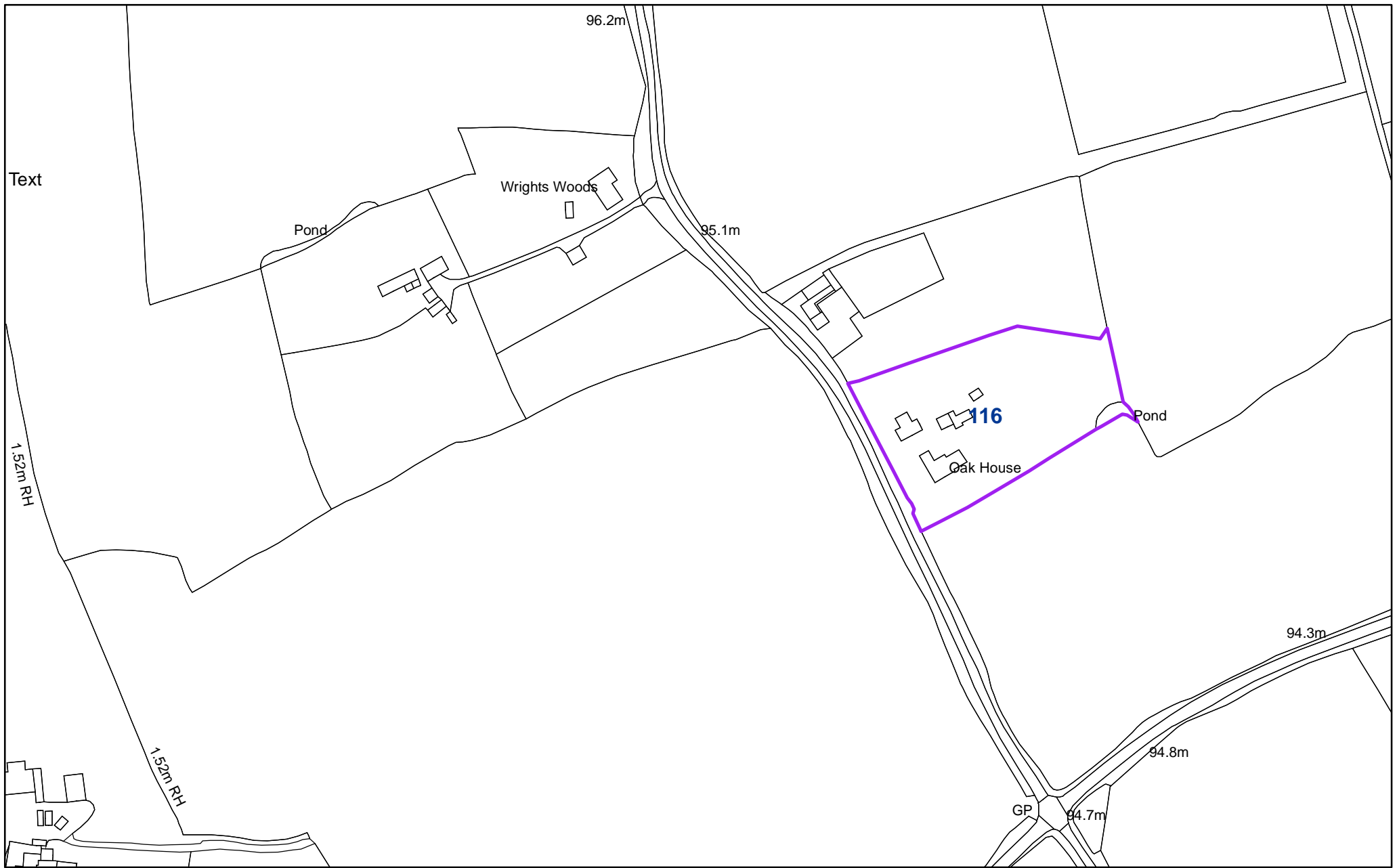
Net Total	276	0	22	4	26	302	300	2	281	21
------------------	------------	----------	-----------	----------	-----------	------------	------------	----------	------------	-----------



103 - Oaklands, High Street Green, Sible Hedingham

1:2,500

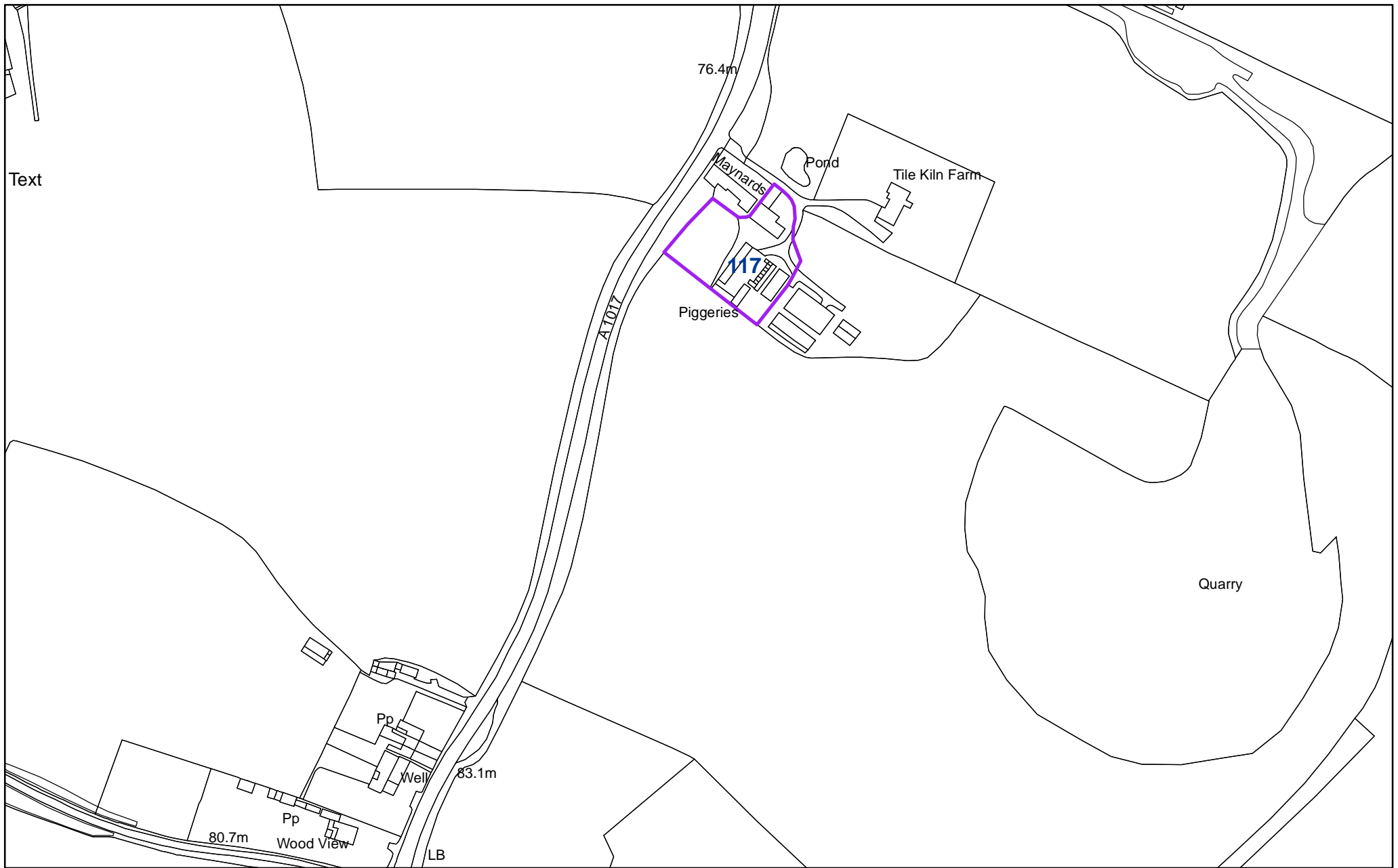
"Reproduced from the Ordnance Survey mapping with the permission of the Controller of her Majesty's Stationery Office © Crown Copyright. Unauthorised reproduction infringes Crown Copyright and may lead to prosecutions or civil proceedings." Braintree District Council O/S Licence No. LA 100018490. 2009.



116 - Oak House, Morris Green Road, Sible Hedingham

1:2,500

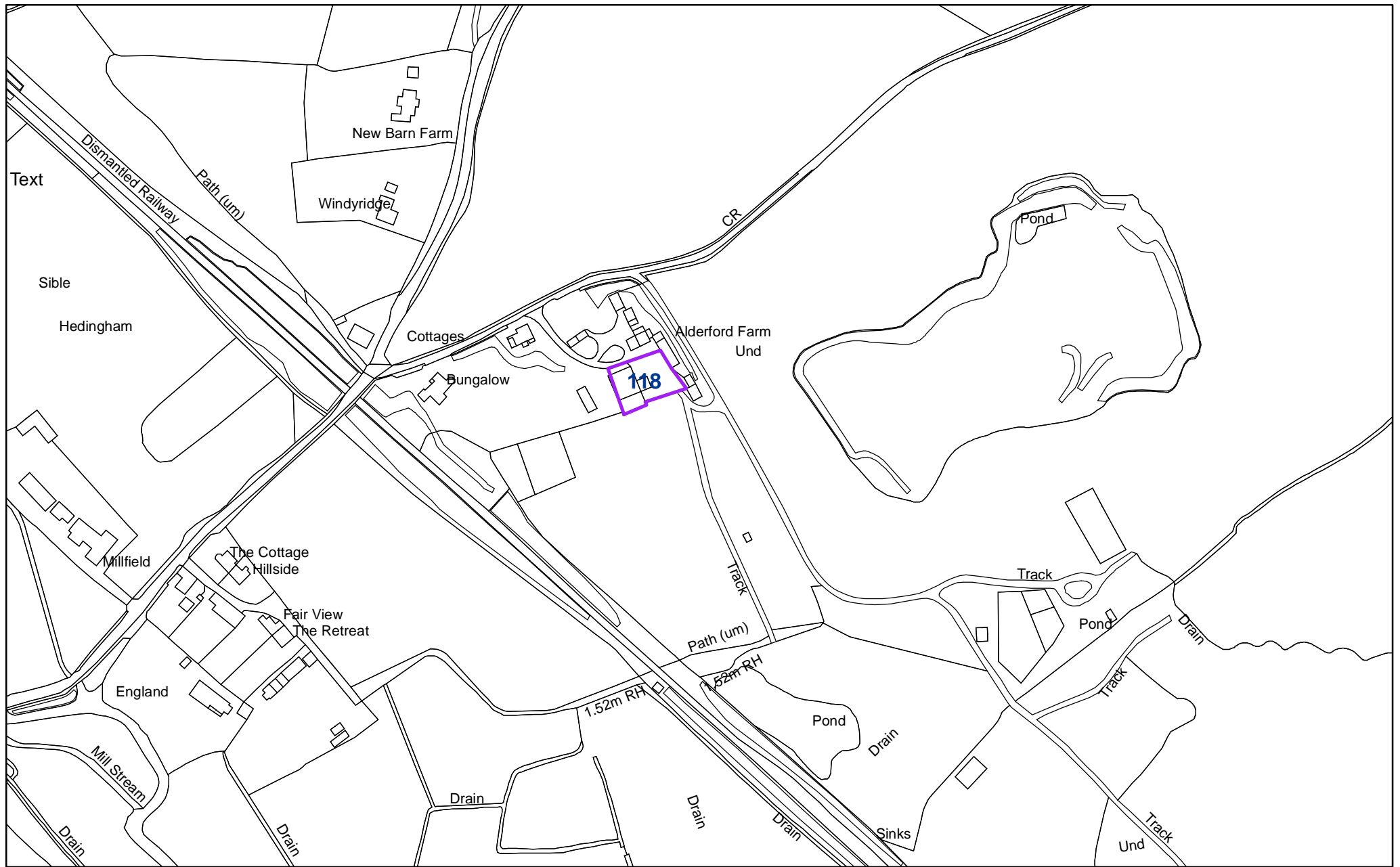
"Reproduced from the Ordnance Survey mapping with the permission of the Controller of her Majesty's Stationery Office © Crown Copyright. Unauthorised reproduction infringes Crown Copyright and may lead to prosecutions or civil proceedings."
Braintree District Council O/S Licence No. LA 100018490. 2009.



117 - Barn at Tilekin Farm A1017, Sible Hedingham

1:2,500

"Reproduced from the Ordnance Survey mapping with the permission of the Controller of her Majesty's Stationery Office © Crown Copyright. Unauthorised reproduction infringes Crown Copyright and may lead to prosecutions or civil proceedings."
Braintree District Council O/S Licence No. LA 100018490. 2009.

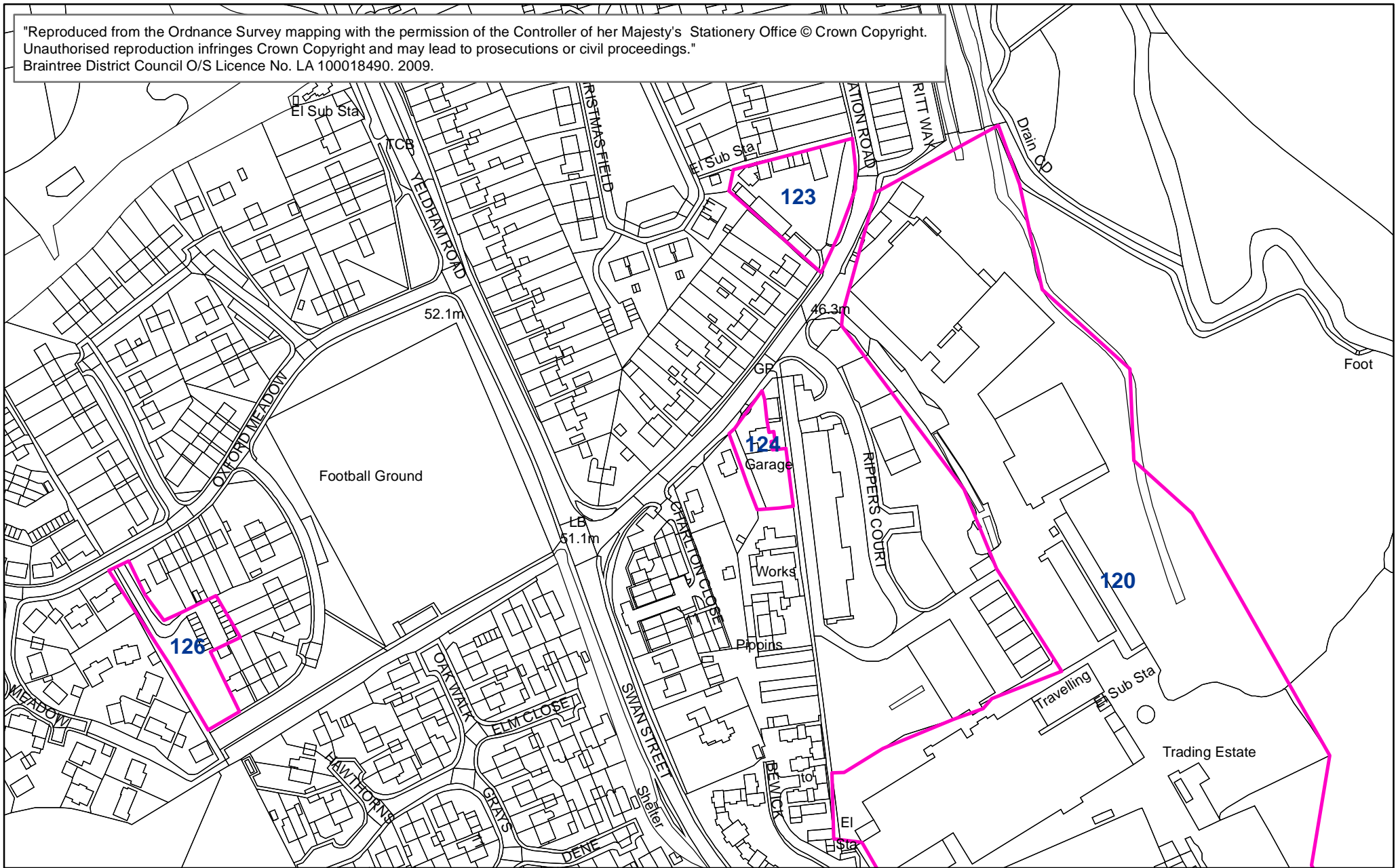


118 - Alderford Farm, Alderford Street, Sible Hedingham

1:2,500

"Reproduced from the Ordnance Survey mapping with the permission of the Controller of her Majesty's Stationery Office © Crown Copyright. Unauthorised reproduction infringes Crown Copyright and may lead to prosecutions or civil proceedings."
Braintree District Council O/S Licence No. LA 100018490. 2009.

"Reproduced from the Ordnance Survey mapping with the permission of the Controller of her Majesty's Stationery Office © Crown Copyright. Unauthorised reproduction infringes Crown Copyright and may lead to prosecutions or civil proceedings." Braintree District Council O/S Licence No. LA 100018490. 2009.



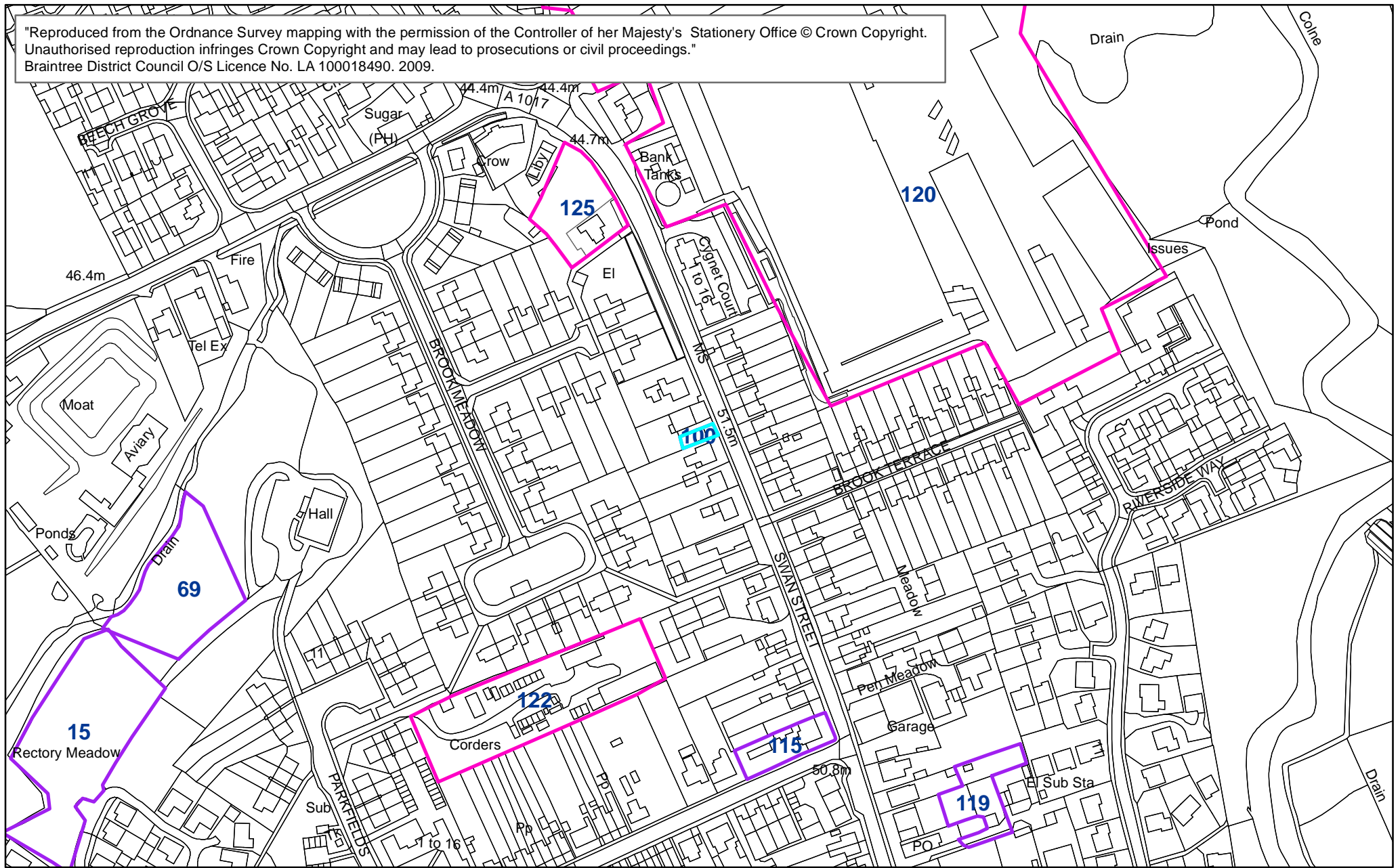
- 120 - Premdor Site Station Road
- 123 - Land adj 35 Station Road
- 124 - Garage between 8 and 10 Station Road
- 126 - Parking Court Oxford Meadow

—
1:2,500

Key

- SITES WITHOUT PLANNING PERMISSION
- SITES WITH PLANNING PERMISSION

"Reproduced from the Ordnance Survey mapping with the permission of the Controller of her Majesty's Stationery Office © Crown Copyright. Unauthorised reproduction infringes Crown Copyright and may lead to prosecutions or civil proceedings." Braintree District Council O/S Licence No. LA 100018490. 2009.

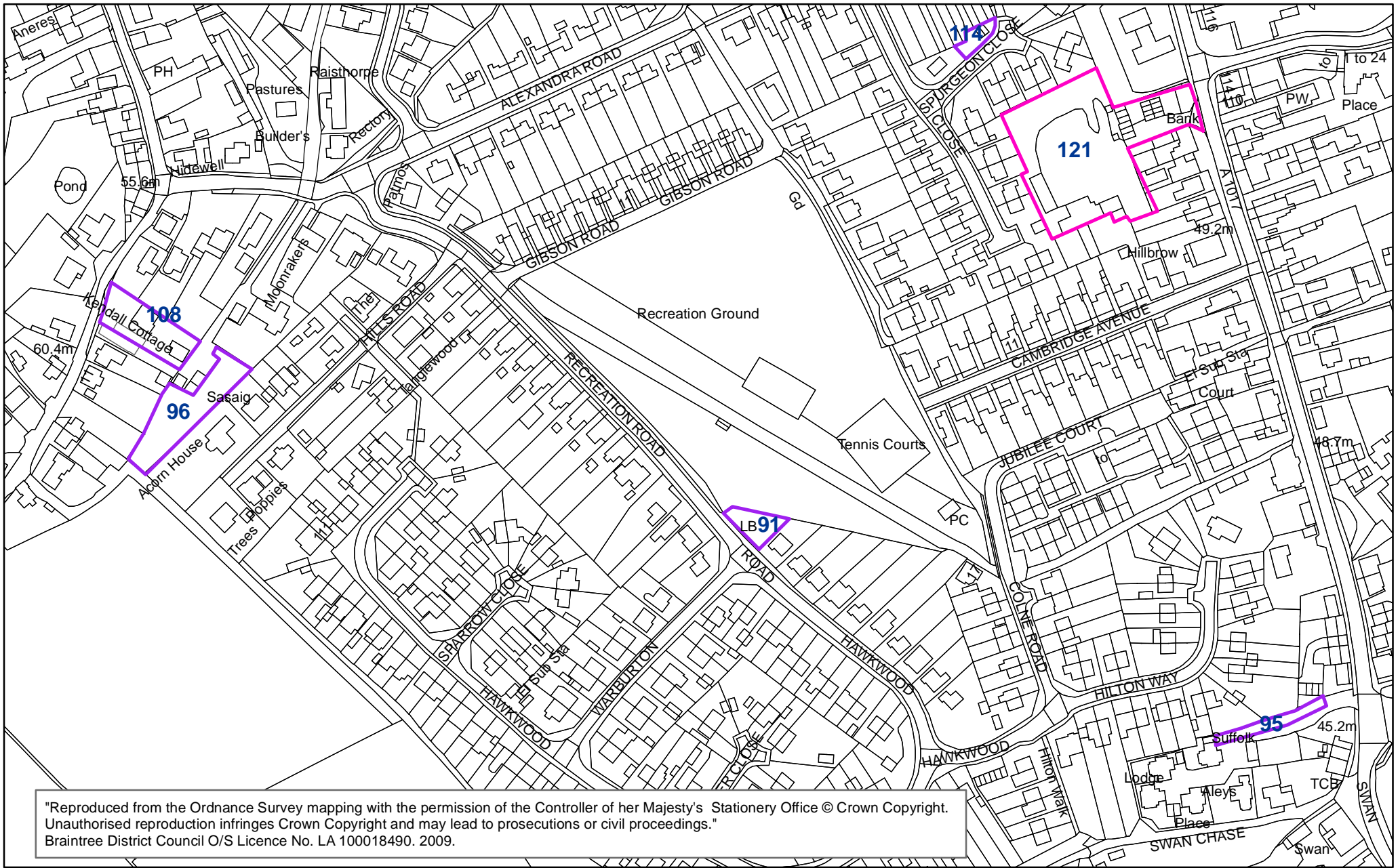


- 15 - Rectory Meadow final Phase, 69 - Adj The Village Hall
- 110 - Workshop at Cobbs Fenn, 115 - Land at rear of 133/135 Swan Street,
- 100 Out building at 159 Swan Street
- 119 - Land rear of 132 134 136 Swan Street
- 120 - Premdor Site Station Road, 122 - Alexandra Road
- 125 - 165/167 Swan Street

1:2,500

Key

- SITES WITHOUT PLANNING PERMISSION
- SITES WITH PLANNING PERMISSION



"Reproduced from the Ordnance Survey mapping with the permission of the Controller of her Majesty's Stationery Office © Crown Copyright. Unauthorised reproduction infringes Crown Copyright and may lead to prosecutions or civil proceedings." Braintree District Council O/S Licence No. LA 100018490. 2009.

- 91 - Land adj 1 Hawkwood Road
- 95 - Land at Alleys Yard adj 45 - 49 Swan St
- 96 - Adj Sandpipers 83 Alexandra Rd
- 108 - Land adj 9 School Road, plot 2
- 114 - Land rear of 1 Spurgeon Close
- 121 - Coopers Yard Swan Street Builders yard and backlands

1:2,500

Key

- SITES WITHOUT PLANNING PERMISSION
- SITES WITH PLANNING PERMISSION