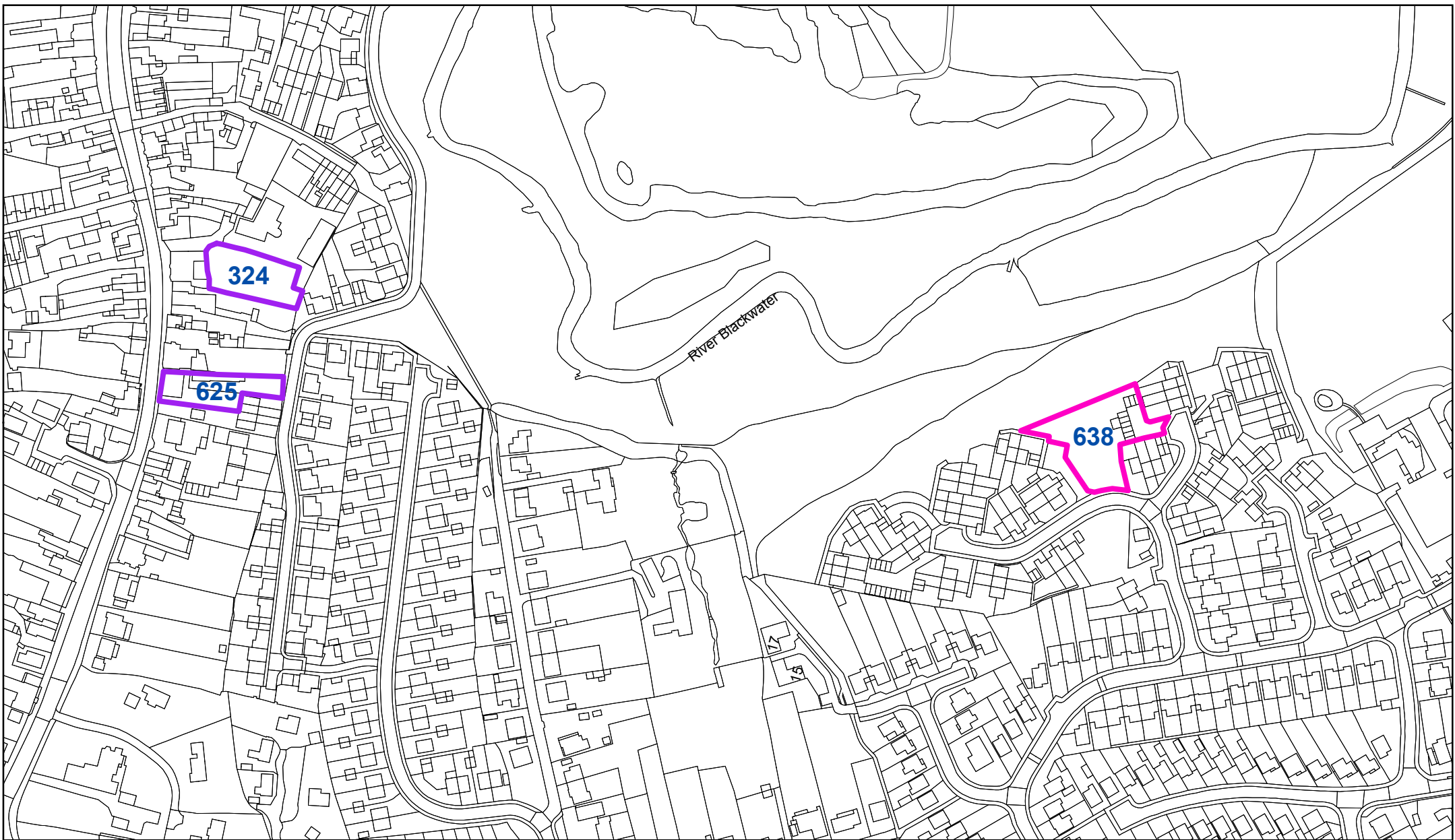


RESIDENTIAL LAND AVAILABILITY
PARISH: BOCKING BLACKWATER

DWELLING SITES AS AT: 31.3.11

According to revised PDL
definition as at June 2010:
Dwelling plots on

Map site ref. no.	Location of site	Planning application reference where relevant	Estimated dwelling sites without planning permission	Dwelling sites with planning permission				Sum total all dwelling sites with or without planning permission	Previously developed land	Greenfield
				Total site capacity (including built)	Dwellings not started		Total all dwelling sites with planning permission			
				With outline plg.perm.	With full plg.perm.	Dwellings under construction				
324	Rear of 44 Bradford Street	701/09		6		6	6	6	0	6
523	Land adj 52 Gilbert Way	2643/07		1	1		1	1	0	1
589	Garage court at Falkland Court	89/07	12				0	12	12	0
591	Rear of 26 Bocking End	884/09		1	1		1	1	0	1
592	The Clinic 17a Coggeshall Road	1757/07		14	14		14	14	14	0
625	24 and 24a Bradford Street	360/09		4	1	3	4	4	3	1
635	Land off Deerleap Way Depot and land to rear of Marlborough Road	1103/10		13	4	9	13	13	0	13
636	Land west of Dallwood Way		5				0	5	5	0
637	Garage court at Warwick Close		3				0	3	0	3
638	Land adjacent 28 Cavendish Gardens	407/10	6				0	6	6	0
658	Tabor House Coggeshall Road		40	1	1		1	1	0	1
659							0	40	40	0
Gross total:			66	0	22	18	40	106	80	26
<i>Losses:</i>										
Total losses:			0	0	0	0	0	0	0	0
Net total			66	0	22	18	40	106	80	26



Bocking Blackwater:

324 - Rear of 44 Bradford Street

625 - 24 and 24a Bradford Street

638 - Garage court at Warwick Close

"Reproduced from the Ordnance Survey mapping with the permission of the Controller of her Majesty's Stationery Office © Crown Copyright. Unauthorised reproduction infringes Crown Copyright and may lead to prosecutions or civil proceedings."

Braintree District Council O/S Licence No. LA 100018490. 2011

Key

 **Sites with planning permission**

 **Sites without planning permission**



1:2,500



Bocking Blackwater:

523 - Land adj 52 Gilbert Way

589 - Garage Court at Falkland Court

635 - Land off Deerleap Way

658 - Land adjacent 28 Cavendish Gardens

"Reproduced from the Ordnance Survey mapping with the permission of the Controller of her Majesty's Stationery Office © Crown Copyright. Unauthorised reproduction infringes Crown Copyright and may lead to prosecutions or civil proceedings."

Braintree District Council O/S Licence No. LA 100018490. 2011

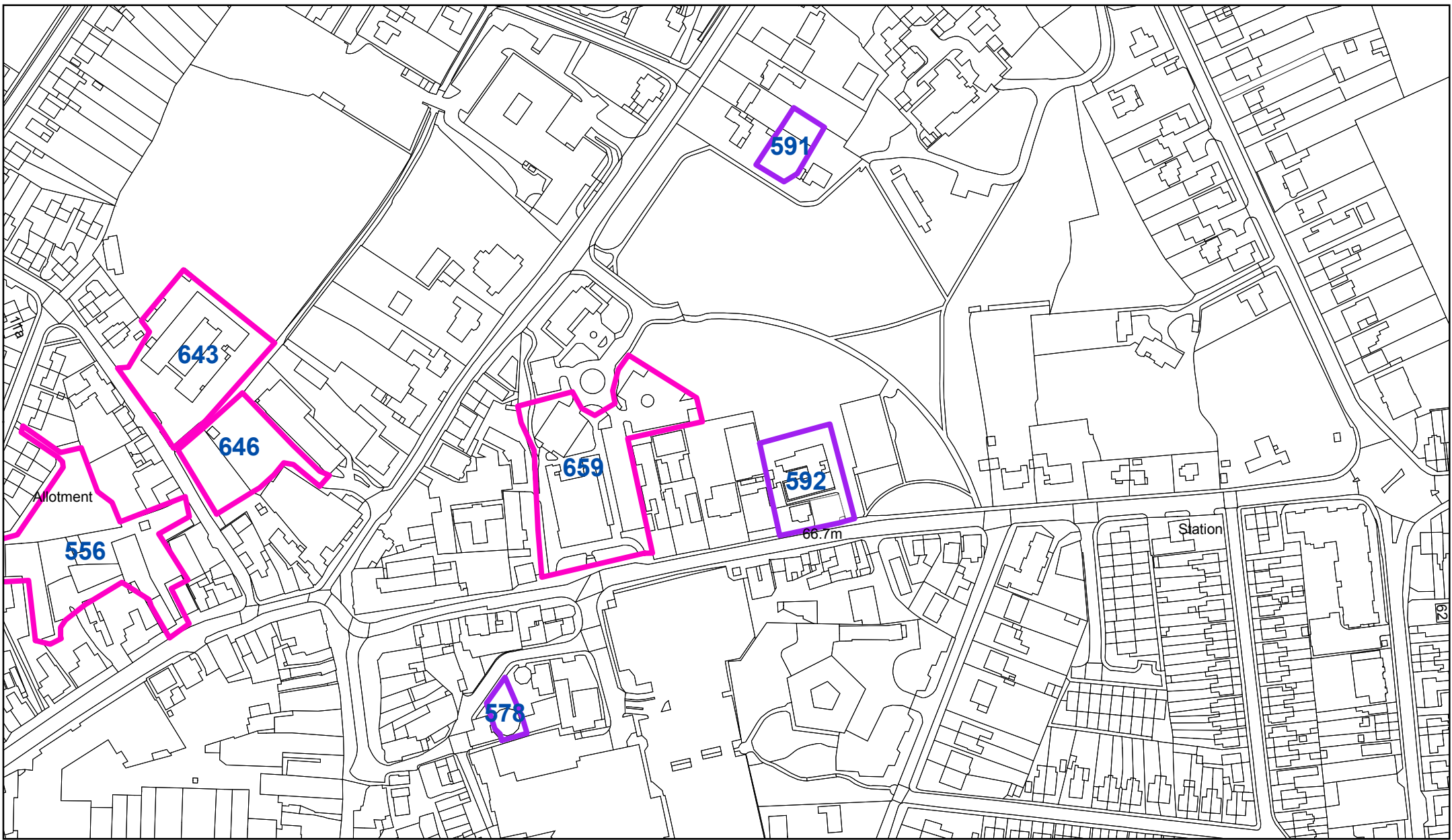
Key

 **Sites with planning permission**

 **Sites without planning permission**



1:2,500

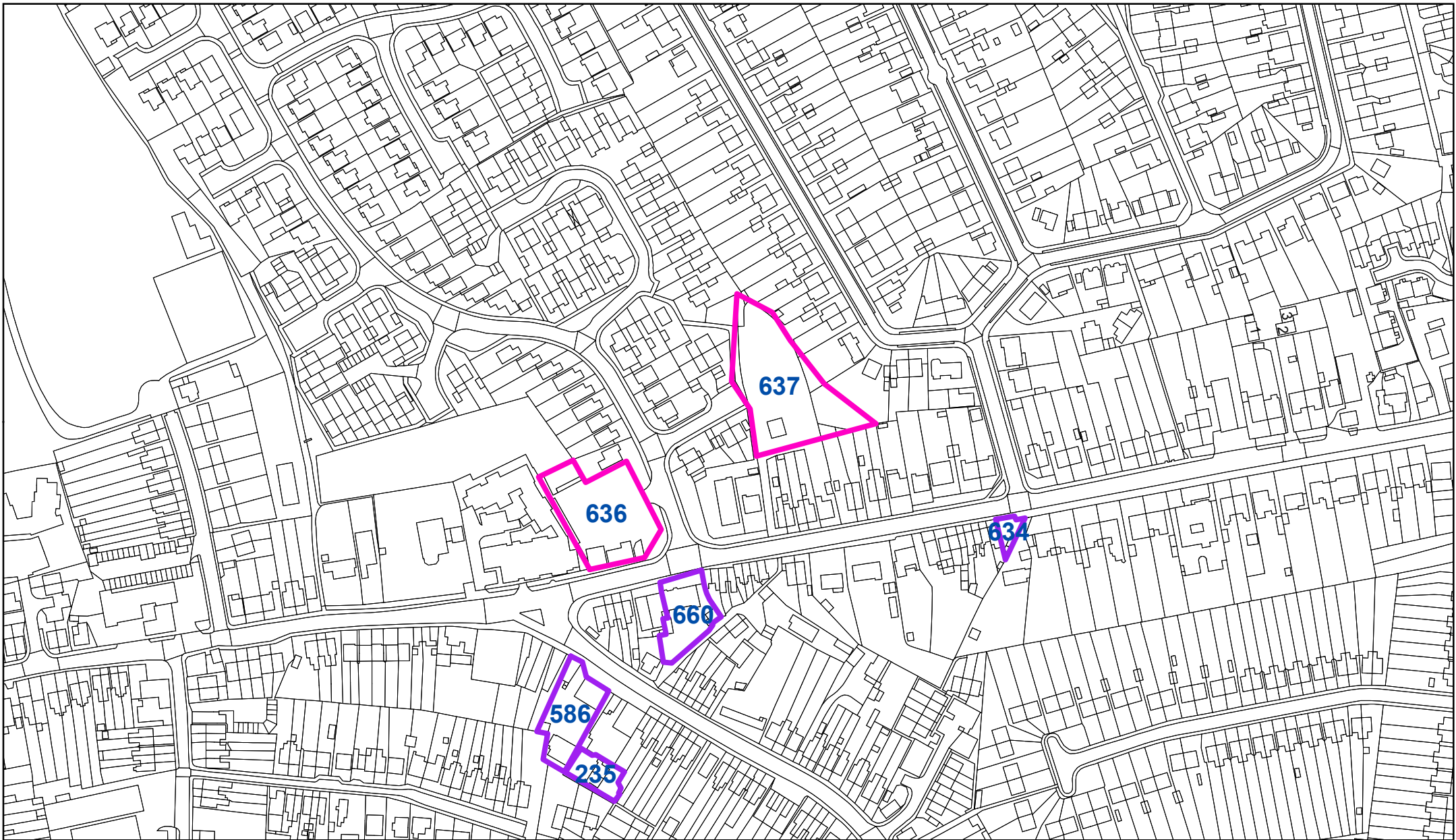


Bocking Blackwater:
 591 - Rear of 26 Bocking End
 592 - The Clinic 17a Coggeshall Road
 659 - Tabor House, Coggeshall Road

Key

- Sites with planning permission
- Sites without planning permission





Bocking Blackwater:
636 - Depot and land to rear of Marlborough Road
637 - Land west of Dallwood Way

"Reproduced from the Ordnance Survey mapping with the permission of the Controller of her Majesty's Stationery Office © Crown Copyright. Unauthorised reproduction infringes Crown Copyright and may lead to prosecutions or civil proceedings."
Braintree District Council O/S Licence No. LA 100018490. 2011

Key

-  Sites with planning permission
-  Sites without planning permission

