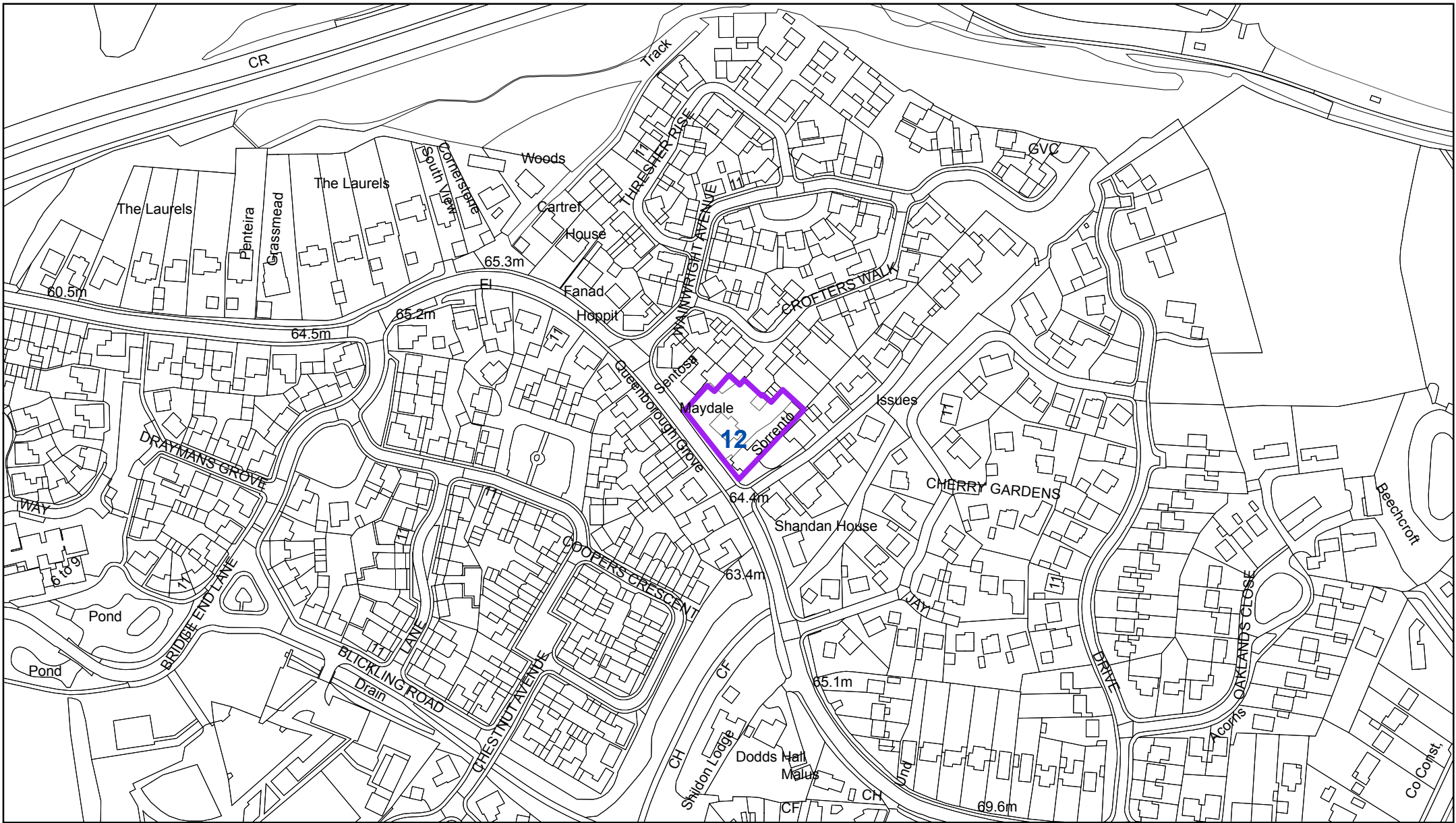


**RESIDENTIAL LAND AVAILABILITY**  
**PARISH: GREAT NOTLEY AND BRAINTREE WEST**

**DWELLING SITES AS AT: 31.3.11**

According to revised PDL  
definition as at June 2010:  
Dwelling plots on

GNGV phase Map site ref. no.	Location of site	Planning application reference where relevant	Estimated dwelling sites without planning permission	Dwelling sites with planning permission			Total all dwelling sites with planning permission	Sum total all dwelling sites with or without planning permission	Previously developed land	Greenfield
				Total site capacity (including built)	Dwellings not started					
				With outline plg.perm.	With full plg.perm.	Dwellings under construction				
12	Land at Maydale Queenborough Lane	237/07				2	2	2	1	1
14	The Laurels 180 London Road	1629/09		4			4	4	1	3
15	Highfield 224 London Road	421/08		2	2		2	2	1	1
16	176 & land rear of 174 & 176 London Rd	1038/09		3		3	3	3	1	2
<b>Gross total</b>			<b>0</b>	<b>6</b>	<b>3</b>	<b>2</b>	<b>11</b>	<b>11</b>	<b>4</b>	<b>7</b>
<i>Losses</i>										
12	Land at Maydale Queenborough Lane	237/07		3		-1	-1	-1	-1	0
14	The Laurels 180 London Road	1629/09		4	-1		-1	-1	-1	0
15	Highfield 224 London Road	421/08		2	-1		-1	-1	-1	0
16	176 & land rear of 174 & 176 London Rd	1038/09		3		-1	-1	-1	-1	0
<b>Total losses</b>			<b>0</b>	<b>-2</b>	<b>-1</b>	<b>-1</b>	<b>-4</b>	<b>-4</b>	<b>-4</b>	<b>0</b>
<b>Net total</b>			<b>0</b>	<b>4</b>	<b>2</b>	<b>1</b>	<b>7</b>	<b>7</b>	<b>0</b>	<b>7</b>



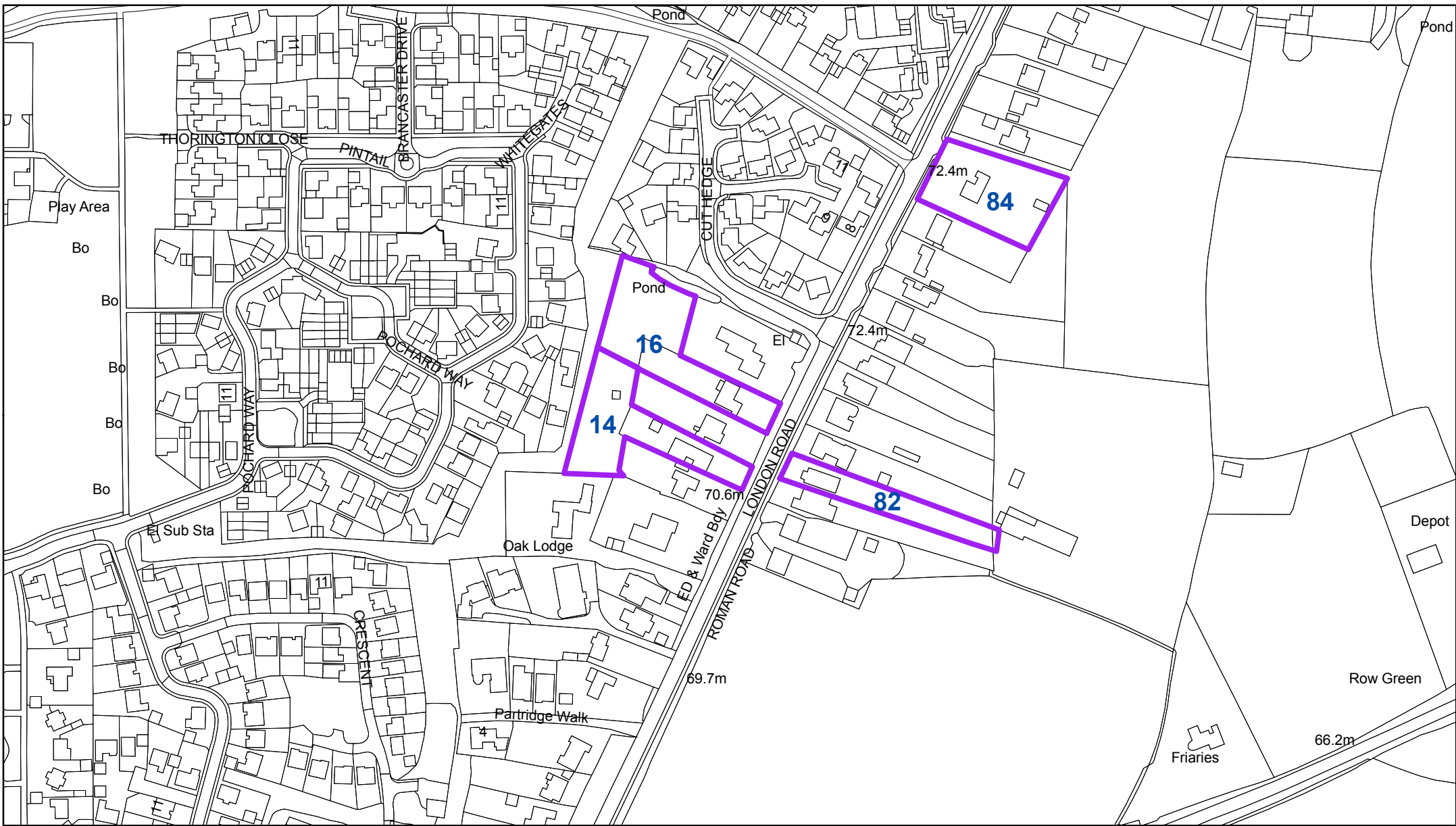
Great Notley and Braintree West:  
12 - Land at Maydale, Queenborough Lane

"Reproduced from the Ordnance Survey mapping with the permission of the Controller of her Majesty's Stationery Office © Crown Copyright. Unauthorised reproduction infringes Crown Copyright and may lead to prosecutions or civil proceedings." Braintree District Council O/S Licence No. LA 100018490. 2011

**Key**

- Sites with planning permission
- Sites without planning permission





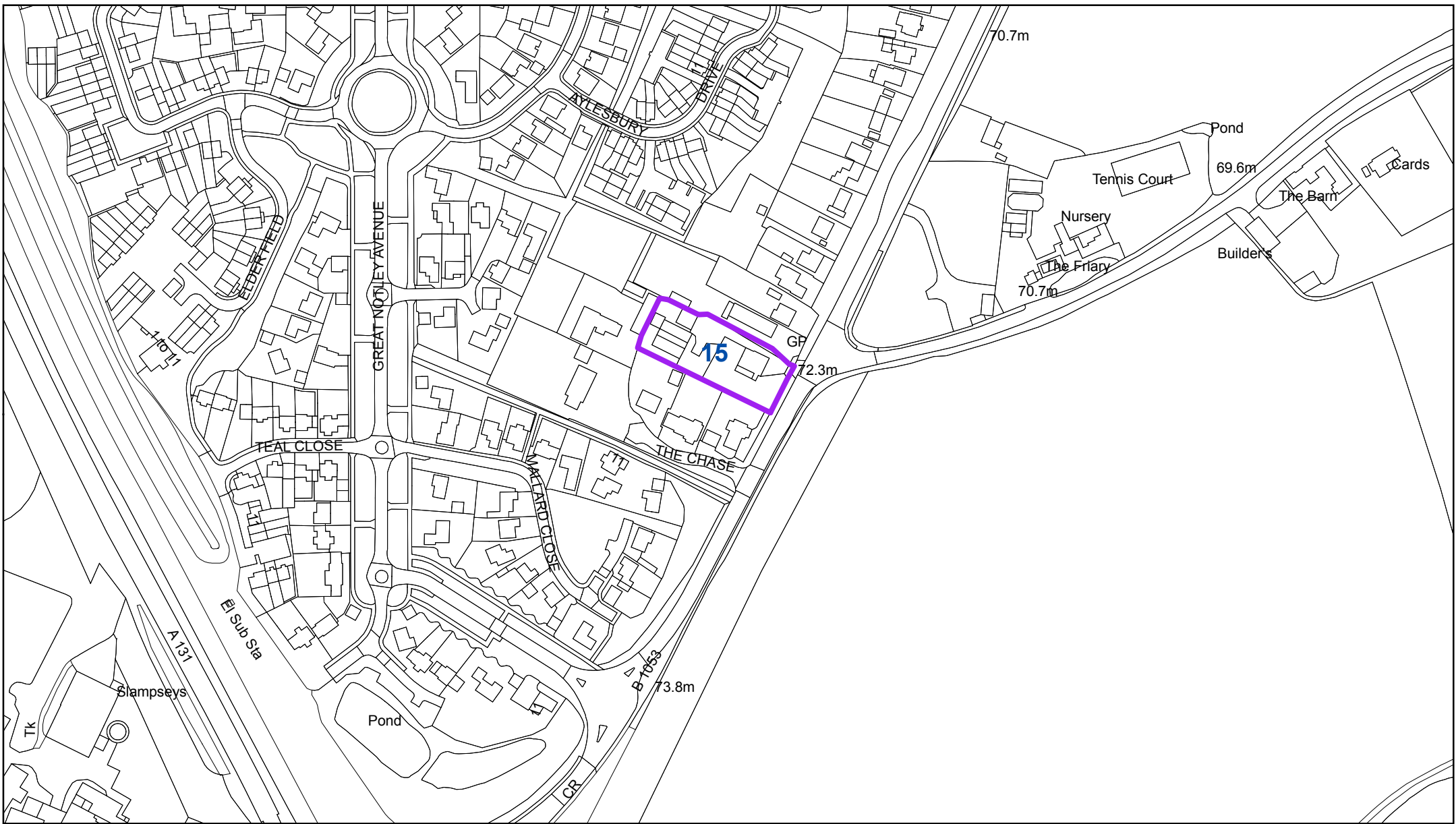
Great Notley and Braintree West:  
 14 - The Laurels 180 London Road  
 16 - 176 & land rear of 174 & 176 London Road

"Reproduced from the Ordnance Survey mapping with the permission of the Controller of her Majesty's Stationery Office © Crown Copyright. Unauthorised reproduction infringes Crown Copyright and may lead to prosecutions or civil proceedings."  
 Braintree District Council O/S Licence No. LA 100018490. 2011

**Key**

- Sites with planning permission
- Sites without planning permission





Great Notley and Braintree West:  
15 - Highfield, 224 London Road

"Reproduced from the Ordnance Survey mapping with the permission of the Controller of her Majesty's Stationery Office © Crown Copyright. Unauthorised reproduction infringes Crown Copyright and may lead to prosecutions or civil proceedings."  
Braintree District Council O/S Licence No. LA 100018490. 2011

**Key**

- Sites with planning permission
- Sites without planning permission

