

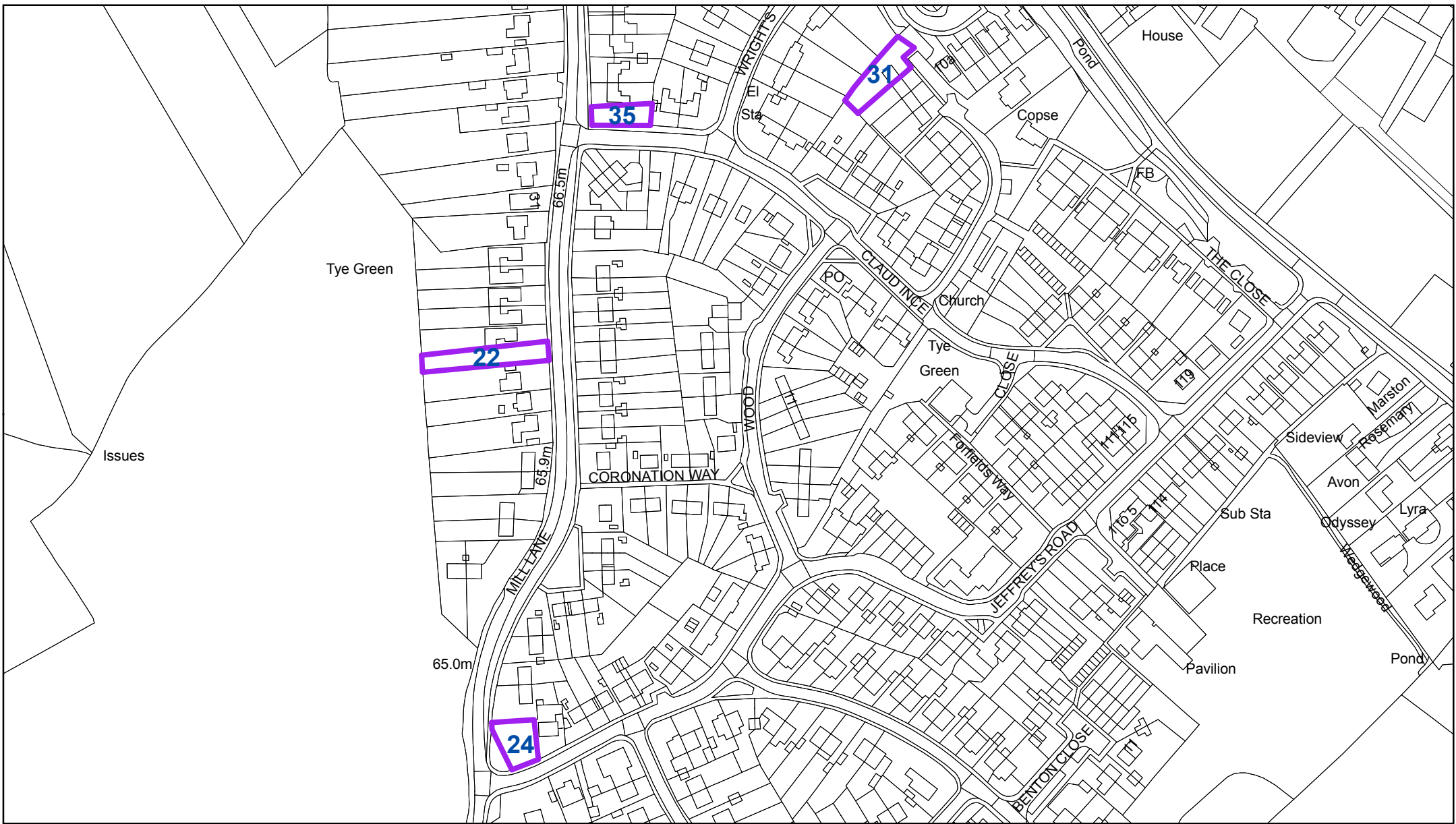
**RESIDENTIAL LAND AVAILABILITY  
PARISH: TYE GREEN**

**DWELLING SITES AS AT:**

**31.3.11**

According to revised PDL  
definition as at June  
2010: Dwelling plots on

Map site ref. no.	Location of site	Planning application reference where relevant	Estimated dwelling sites without planning permission	Dwelling sites with planning permission				Total all dwelling sites with planning permission	Sum total all dwelling sites with or without planning permission	Previously developed land	Greenfield
				Total site capacity (including built)	Dwellings not started		Dwellings under construction				
					With outline plg.perm.	With full plg.perm.					
22	Adj 41 Mill Lane	1051/10		1		1		1	1	0	1
24	Land adj 1 Jeffrey's Road	440/09		1			1	1	1	0	1
25	Land at Stilemans Wood adj A120	1637/07		14		9		9	9	0	9
31	Adj 25 Longacre Road	1204/08		1		1		1	1	0	1
33	1 Oak Corner Shelleys Lane Braintree Rd	1376/10		1			1	1	1	1	0
34	Lightfoots Braintree Road	1326/09		2		2		2	2	2	0
35	Land adjacent 20 Mill Lane	1542/09		1		1		1	1	0	1
37	The Firs Stilemans Wood		2					0	2	0	2
<b>Gross Total</b>				<b>2</b>	<b>0</b>	<b>14</b>	<b>2</b>	<b>16</b>	<b>18</b>	<b>3</b>	<b>15</b>
<i>Losses:</i>											
34	<i>Lightfoots Braintree Road</i>	<i>1326/09</i>		<i>2</i>		<i>-1</i>		<i>-1</i>	<i>-1</i>	<i>-1</i>	<i>0</i>
<i>Total losses</i>				<i>0</i>	<i>0</i>	<i>-1</i>	<i>0</i>	<i>-1</i>	<i>-1</i>	<i>-1</i>	<i>0</i>
<b>Net total</b>				<b>2</b>	<b>0</b>	<b>13</b>	<b>2</b>	<b>15</b>	<b>17</b>	<b>2</b>	<b>15</b>
Gross total Cressing and Tye Green				10	0	14	2	16	26	11	15
<i>Total losses</i>				<i>0</i>	<i>0</i>	<i>-1</i>	<i>0</i>	<i>-1</i>	<i>-1</i>	<i>-1</i>	<i>0</i>
<b>Net total Cressing &amp; Tye Green</b>				<b>10</b>	<b>0</b>	<b>13</b>	<b>2</b>	<b>15</b>	<b>25</b>	<b>10</b>	<b>15</b>



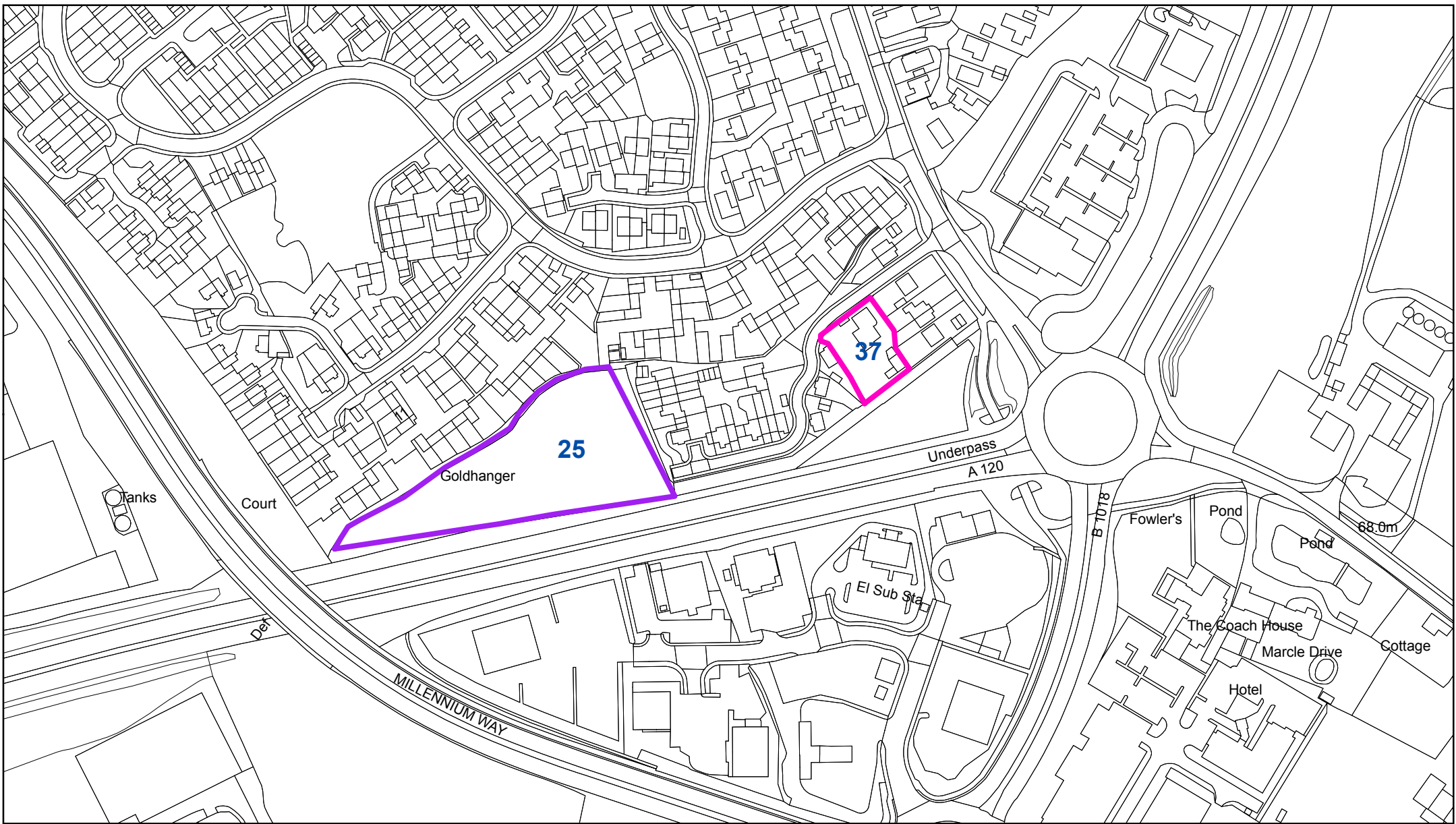
- Tye Green:  
 22 - Adj 41 Mill Lane  
 24 - Land adj 1 Jeffrey's Road  
 31 - Adj 25 Longacre Road  
 35 - Land adjacent 20 Mill Lane

"Reproduced from the Ordnance Survey mapping with the permission of the Controller of her Majesty's Stationery Office © Crown Copyright. Unauthorised reproduction infringes Crown Copyright and may lead to prosecutions or civil proceedings."  
 Braintree District Council O/S Licence No. LA 100018490. 2011

**Key**

- Sites with planning permission
- Sites without planning permission



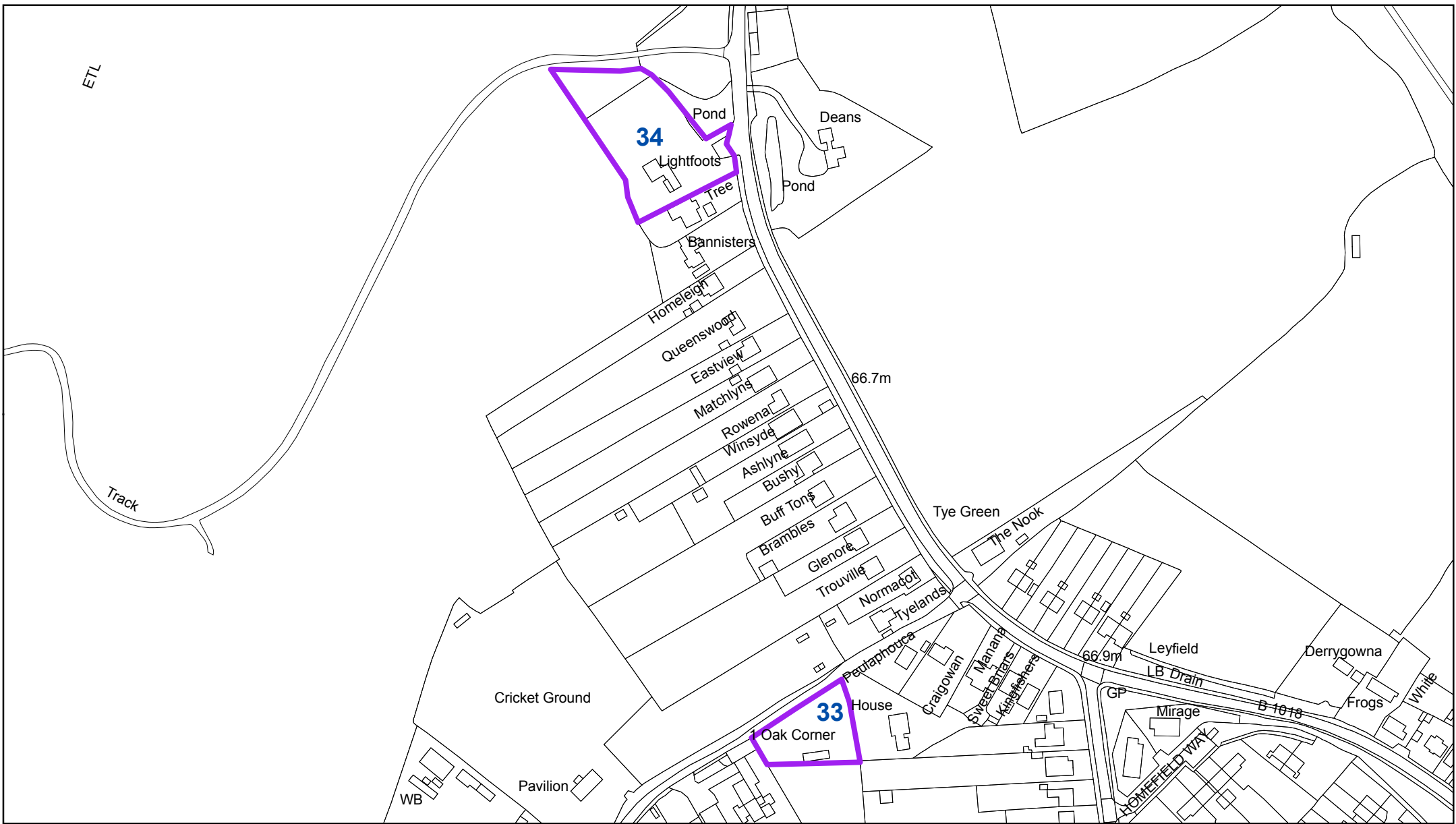


Tye Green:  
 25 - Land at Stilemans Wood adj A120  
 37 - The Firs Stilemans Wood

**Key**

- Sites with planning permission
- Sites without planning permission





Tye Green:  
 33 - 1 Oak Corner, Shelleys Lane, Braintree Road  
 34 - Lightfoots, Braintree Road

"Reproduced from the Ordnance Survey mapping with the permission of the Controller of her Majesty's Stationery Office © Crown Copyright. Unauthorised reproduction infringes Crown Copyright and may lead to prosecutions or civil proceedings." Braintree District Council O/S Licence No. LA 100018490. 2011

**Key**

- Sites with planning permission
- Sites without planning permission

