

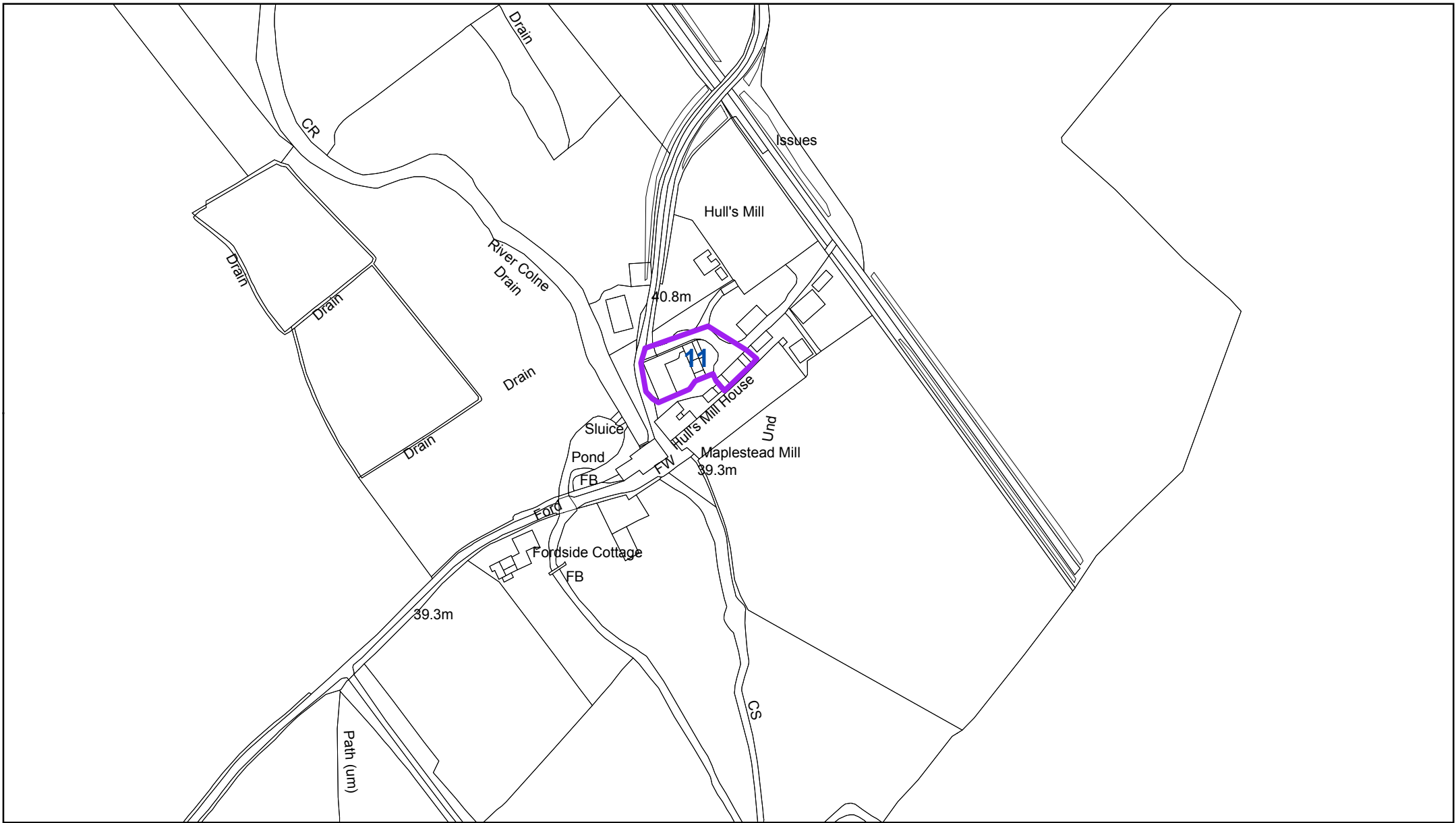
RESIDENTIAL LAND AVAILABILITY
PARISH: GREAT MAPLESTEAD

DWELLING SITES AS AT:

31.3.11

According to revised PDL
definition as at June 2010:
Dwelling plots on

Map site ref. no.	Location of site	Planning application reference where relevant	Estimated dwelling sites without planning permission	Dwelling sites with planning permission			Total all dwelling sites with planning permission	Sum total all dwelling sites with or without planning permission	Previously developed land	Greenfield
				Total site capacity (including built)	Dwellings not started					
				With outline plg.perm.	With full plg.perm.	Dwellings under construction				
11	Hulls Mill Farm Hulls Mill Lane	1417/09		1		1	1	1	0	1
12	Land adj 8 Mill Lane	808/10		1	1		1	1	0	1
13	Monks Ley Lucking Street	370/10		1		1	1	1	0	1
16	Adj 1 Toldish Hall Cottages Toldish Hall Rd	771/10		1		1	1	1	1	0
18	Kilowen Farm Dynes Hall Road	1218/09		1	1		1	1	1	0
19	Mount View Church Street	879/10		1	1		1	1	0	1
Gross total			0	0	3	3	6	6	2	4
<i>Losses</i>										
Total losses			0	0	0	0	0	0	0	0
Net total			0	0	3	3	6	6	2	4



Great Maplestead:
11 - Hulls Mill Farm, Hulls Mill Lane

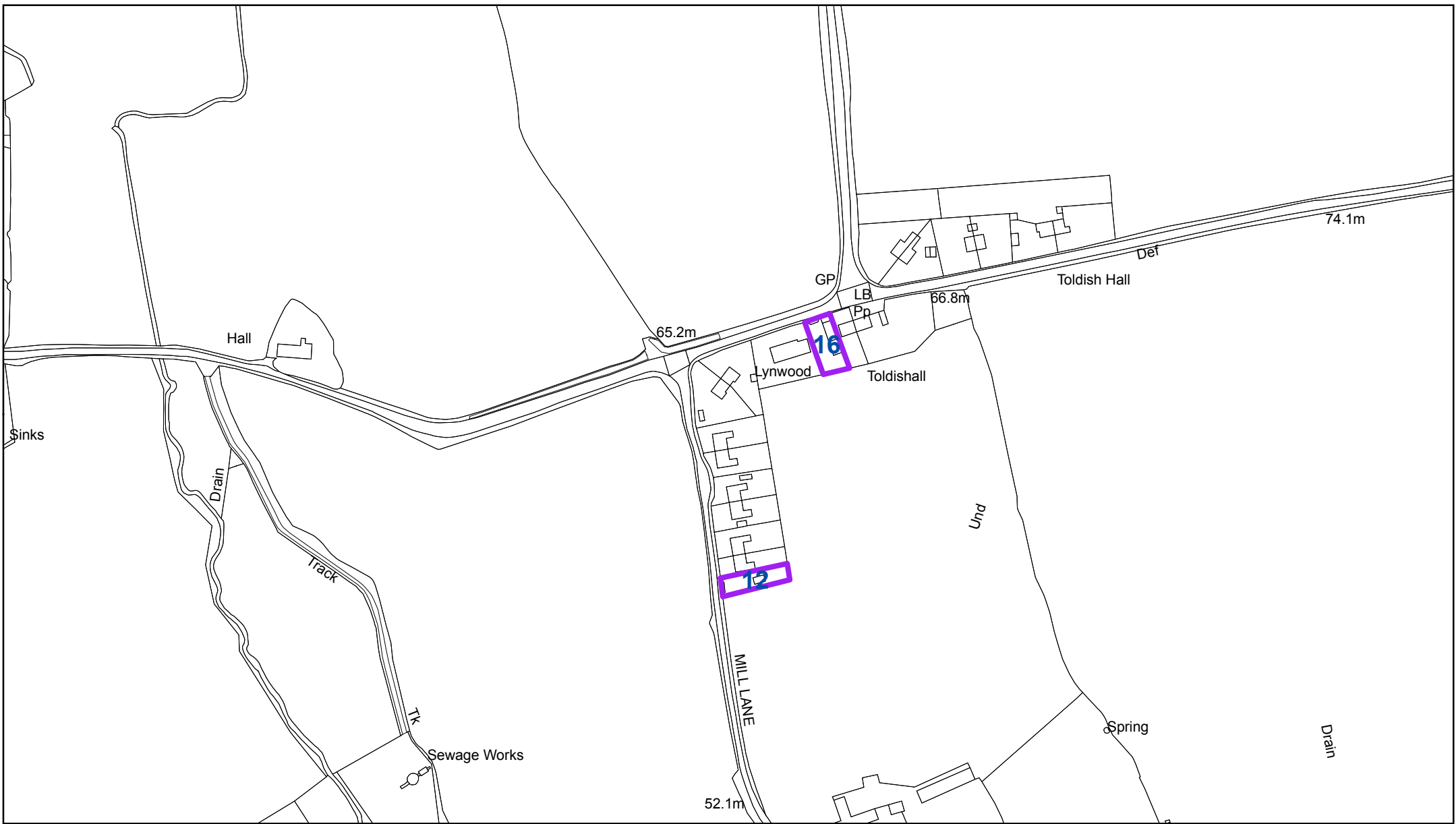
"Reproduced from the Ordnance Survey mapping with the permission of the Controller of her Majesty's Stationery Office © Crown Copyright. Unauthorised reproduction infringes Crown Copyright and may lead to prosecutions or civil proceedings."
Braintree District Council O/S Licence No. LA 100018490. 2011

Key

- Sites with planning permission
- Sites without planning permission



1:2,500



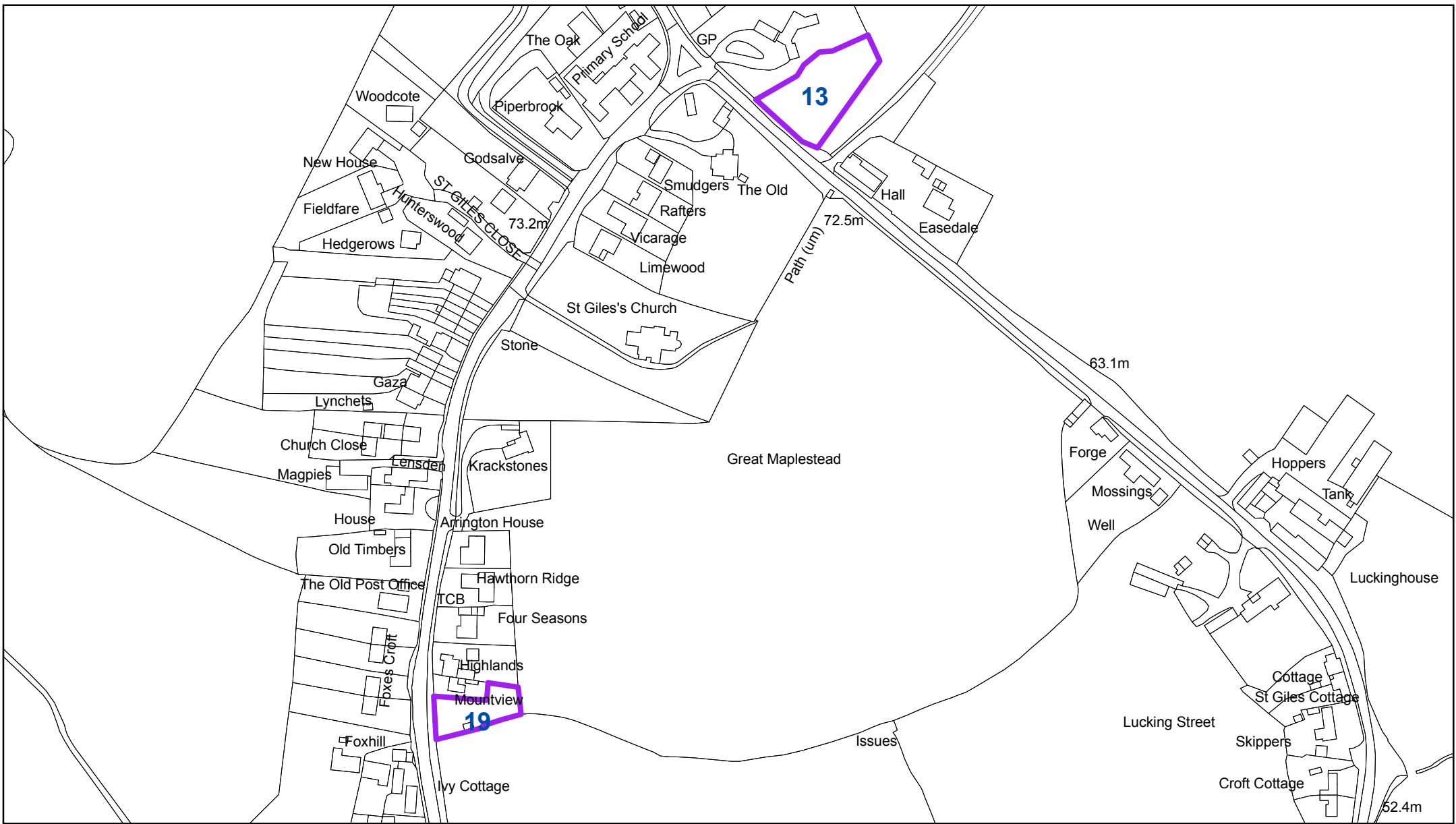
Great Maplestead:
 12 - Land adj 8 Mill Lane
 16 - Adj 1 Toldish Hall Cottages, Toldish Hall Road

"Reproduced from the Ordnance Survey mapping with the permission of the Controller of her Majesty's Stationery Office © Crown Copyright. Unauthorised reproduction infringes Crown Copyright and may lead to prosecutions or civil proceedings."
 Braintree District Council O/S Licence No. LA 100018490. 2011

Key

- Sites with planning permission
- Sites without planning permission





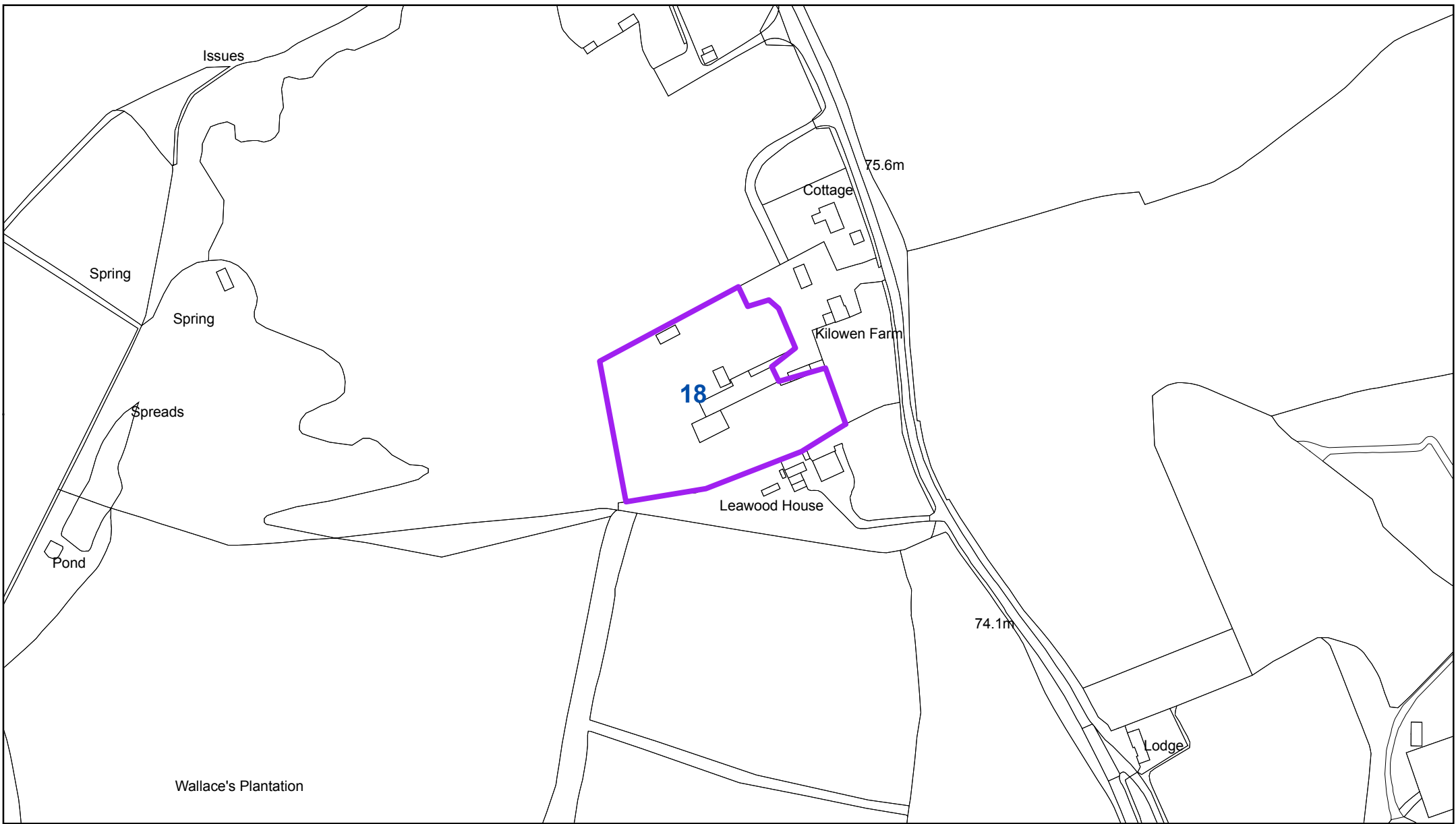
Great Maplestead:
 13 - Monks Ley, Lucking Street
 19 - Mount View, Church Street

"Reproduced from the Ordnance Survey mapping with the permission of the Controller of her Majesty's Stationery Office © Crown Copyright. Unauthorised reproduction infringes Crown Copyright and may lead to prosecutions or civil proceedings."
 Braintree District Council O/S Licence No. LA 100018490. 2011

Key

- Sites with planning permission
- Sites without planning permission





Great Maplestead:
18 - Kilowen Farm, Dynes Hall Road

"Reproduced from the Ordnance Survey mapping with the permission of the Controller of her Majesty's Stationery Office © Crown Copyright. Unauthorised reproduction infringes Crown Copyright and may lead to prosecutions or civil proceedings."
Braintree District Council O/S Licence No. LA 100018490. 2011

Key

- Sites with planning permission
- Sites without planning permission

