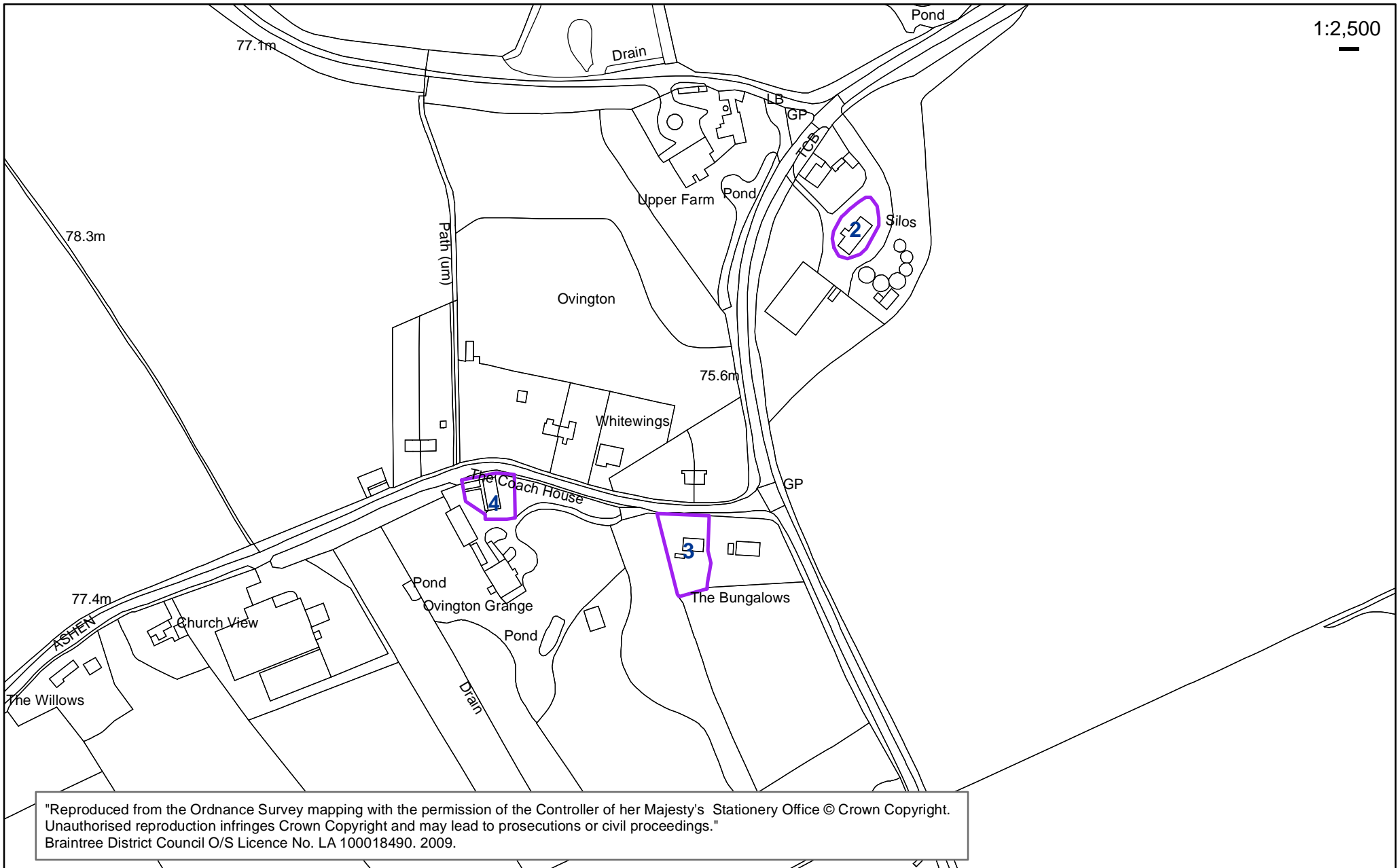


**RESIDENTIAL LAND AVAILABILITY**  
**PARISH: OVERTON**

**DWELLING SITES AS AT: 31.3.10**



Map site ref. no.	Location of site	Planning application reference where relevant	Estimated dwelling sites without planning permission	Dwelling sites with planning permission				Total all dwelling sites with planning permission	Sum total all dwelling sites with or without planning permission	According to PDL definition as at April 2010:		According to revised PDL definition as at June 2010:	
				Total site capacity (including built)	Dwellings not started	Dwellings under construction	With outline plg.perm.			With full plg.perm.	Dwelling plots on	Greenfield	Dwelling plots on
2	Upper Farm Barn Clare Road	239/08		2		2		2	2	0	2	0	2
3	1 The Bungalow Ashen Road	1356/08		1	1			1	1	1	0	1	0
4	The Coach House Ashen Road	407/09		1		1		1	1	1	0	1	0
<b>Gross total</b>			<b>0</b>	<b>1</b>	<b>3</b>	<b>0</b>	<b>4</b>	<b>4</b>	<b>4</b>	<b>2</b>	<b>2</b>	<b>2</b>	<b>2</b>
<i>Losses</i>													
3	1 The Bungalow Ashen Road	1356/08		1	-1			-1	-1	-1	0	-1	0
<b>Total losses</b>			<b>0</b>	<b>-1</b>	<b>0</b>	<b>0</b>	<b>-1</b>	<b>-1</b>	<b>-1</b>	<b>-1</b>	<b>0</b>	<b>-1</b>	<b>0</b>
<b>Net total</b>			<b>0</b>	<b>0</b>	<b>3</b>	<b>0</b>	<b>3</b>	<b>3</b>	<b>3</b>	<b>1</b>	<b>2</b>	<b>1</b>	<b>2</b>



"Reproduced from the Ordnance Survey mapping with the permission of the Controller of her Majesty's Stationery Office © Crown Copyright. Unauthorised reproduction infringes Crown Copyright and may lead to prosecutions or civil proceedings." Braintree District Council O/S Licence No. LA 100018490. 2009.

- 2 - Upper Farm Barn Clare Road
- 3 - 1 The Bungalow Ashen Road
- 4 - The Coach House Ashen Road

**Key**

-  SITES WITHOUT PLANNING PERMISSION
-  SITES WITH PLANNING PERMISSION