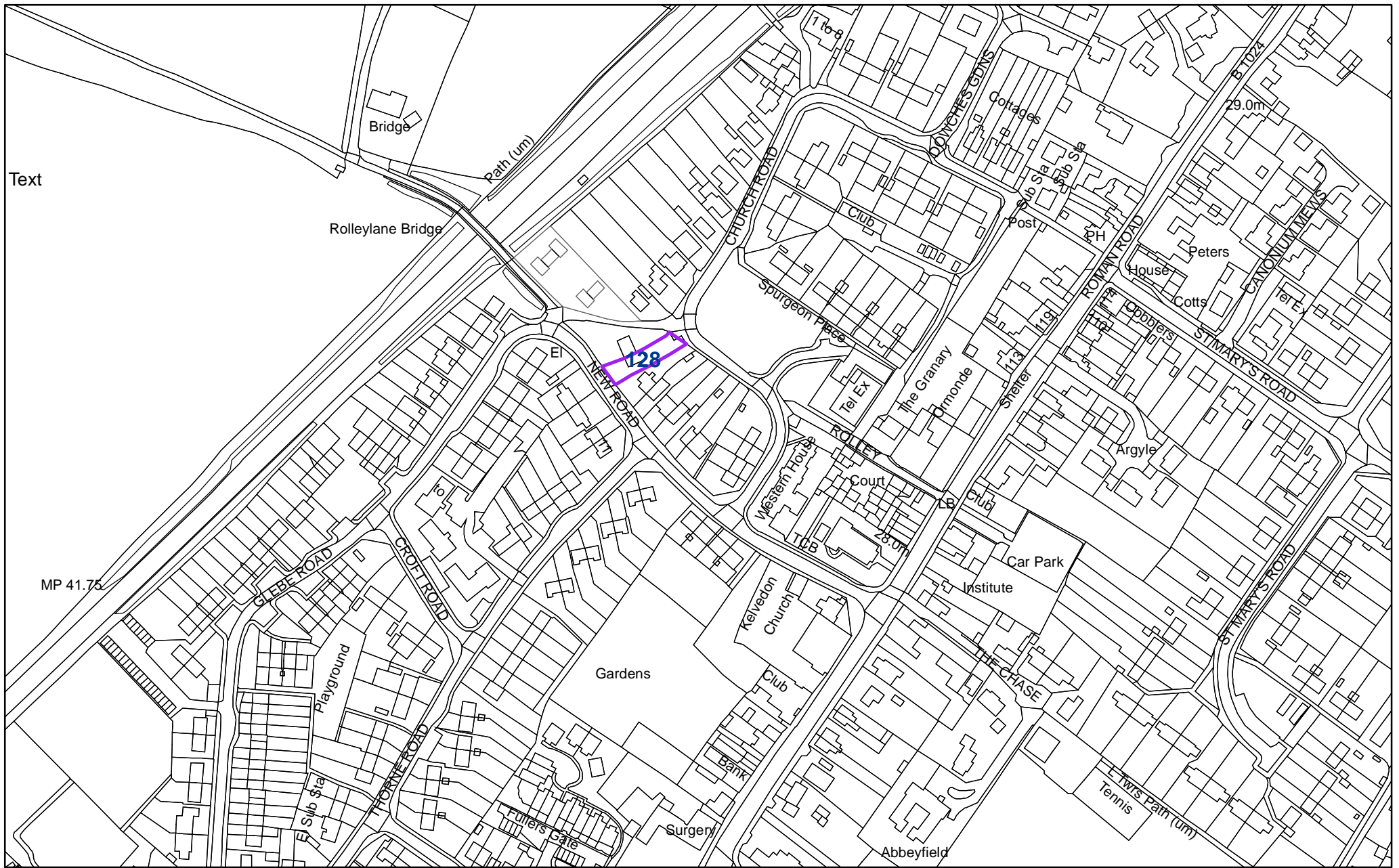


RESIDENTIAL LAND AVAILABILITY
PARISH: KELVEDON

DWELLING SITES AS AT: 31.3.10

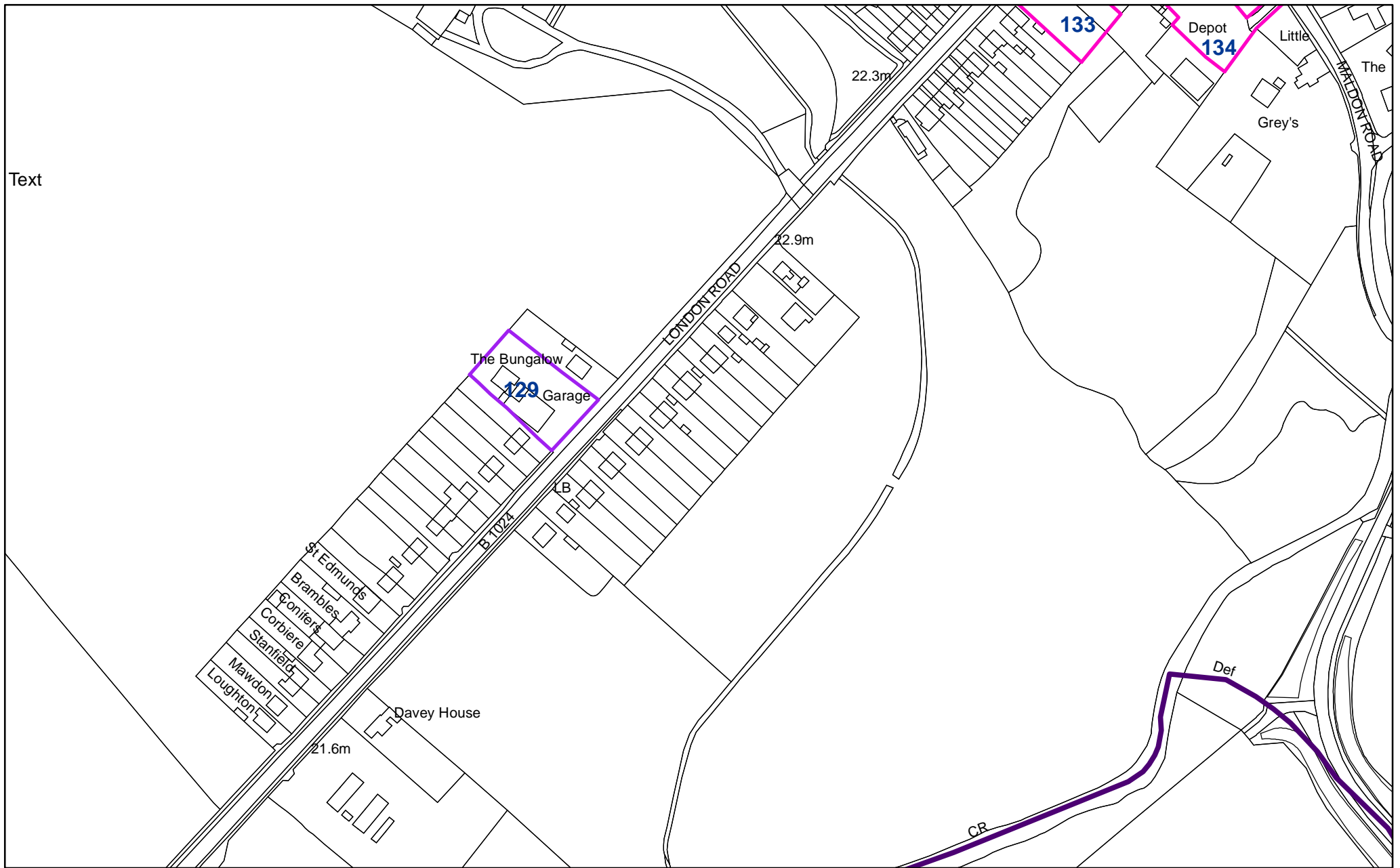
Map site ref. no.	Location of site	Planning application reference where relevant	Estimated dwelling sites without planning permission	Dwelling sites with planning permission				Total all dwelling sites with planning permission	Sum total all dwelling sites with or without planning permission	According to PDL definition as at April 2010:		According to revised PDL definition as at June 2010:	
				Total site capacity (including built)	Dwellings not started With outline plg.perm.	With full plg.perm.	Dwellings under construction			Dwelling plots on Previously developed land	Greenfield	Dwelling plots on Previously developed land	Greenfield
125	Railway Garage site Station Road		22					0	22	22	0	22	0
125	Railway Garage site Station Road		10					0	10	10	0	10	0
127	Rear of 193 High Street	1702/07		4			4	4	4	4	0	0	4
128	Adj 16 New Road	74/08		1	1			1	1	1	0	0	1
129	London Road Garage London Road	138/08		2		2		2	2	2	0	2	0
130	The Cottage Brockwell Lane	1192/07		3			2	2	2	2	0	0	2
131	Part garden 2 Swan Street	801/09		1		1		1	1	1	0	0	1
132	2 Swan Street	191/10		1		1		1	1	1	0	1	0
133	Between 9 and 19 London Roac		4					0	4	0	4	0	4
134	Foster Contracting Ltd Maldon Roa		4					0	4	4	0	4	0
135	Former Depot, High Stree Kelvedon Car and Service Centre		5					0	5	5	0	5	0
136	Station Road Part garden 2 The Small Holdings		4					0	4	4	0	4	0
137	Coggeshall Road	1033/08		1		1		1	1	1	0	0	1
Gross total			49	1	5	6	12	61	57	4	48	13	
<i>Losses</i>													
132	2 Swan Street	191/10		1		-1		-1	-1	-1	0	-1	0
Losses			0	0	-1	0	-1	-1	-1	0	-1	0	
Net total			49	1	4	6	11	60	56	4	47	13	



128 - Adj 16 New Road, Kelvedon

1:2,500

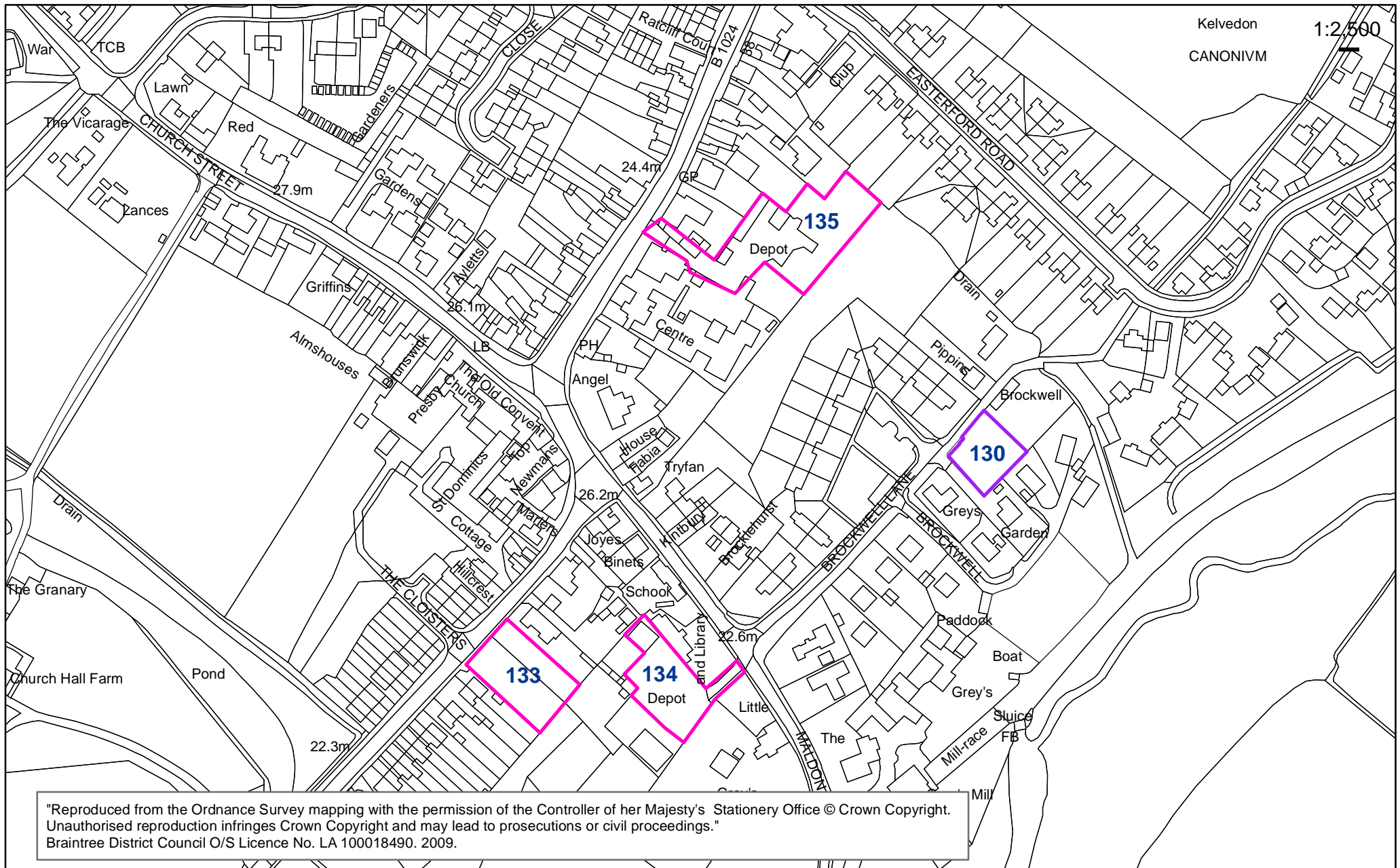
"Reproduced from the Ordnance Survey mapping with the permission of the Controller of her Majesty's Stationery Office © Crown Copyright. Unauthorised reproduction infringes Crown Copyright and may lead to prosecutions or civil proceedings."
Braintree District Council O/S Licence No. LA 100018490. 2009.



129 - London Road Garage, London Road, Kelvedon

1:2,500

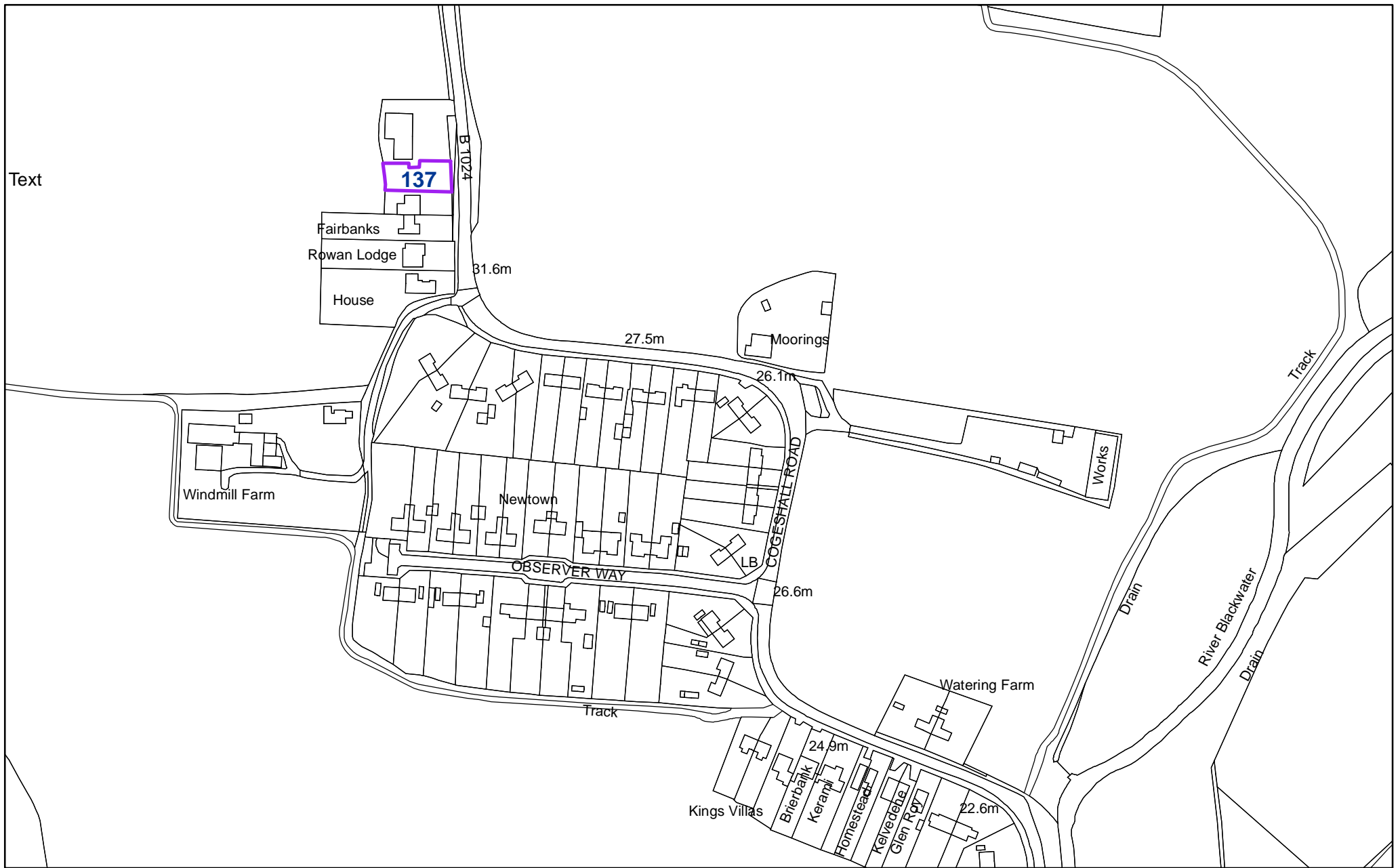
"Reproduced from the Ordnance Survey mapping with the permission of the Controller of her Majesty's Stationery Office © Crown Copyright. Unauthorised reproduction infringes Crown Copyright and may lead to prosecutions or civil proceedings." Brintree District Council O/S Licence No. LA 100018490. 2009.



- 130 - The Cottage Brockwell lane
- 133 - Between 9 and 19 London Road
- 134 - Foster Contracting Ltd Maldon Road
- 135 - Former Depot high Street Kelvedon Car and Service Centre

Key

- SITES WITHOUT PLANNING PERMISSION
- SITES WITH PLANNING PERMISSION



137 - Part garden 2 The Small Holdings, Coggeshall Road, Kelvedon

1:2,500

"Reproduced from the Ordnance Survey mapping with the permission of the Controller of her Majesty's Stationery Office © Crown Copyright. Unauthorised reproduction infringes Crown Copyright and may lead to prosecutions or civil proceedings."
Braintree District Council O/S Licence No. LA 100018490. 2009.