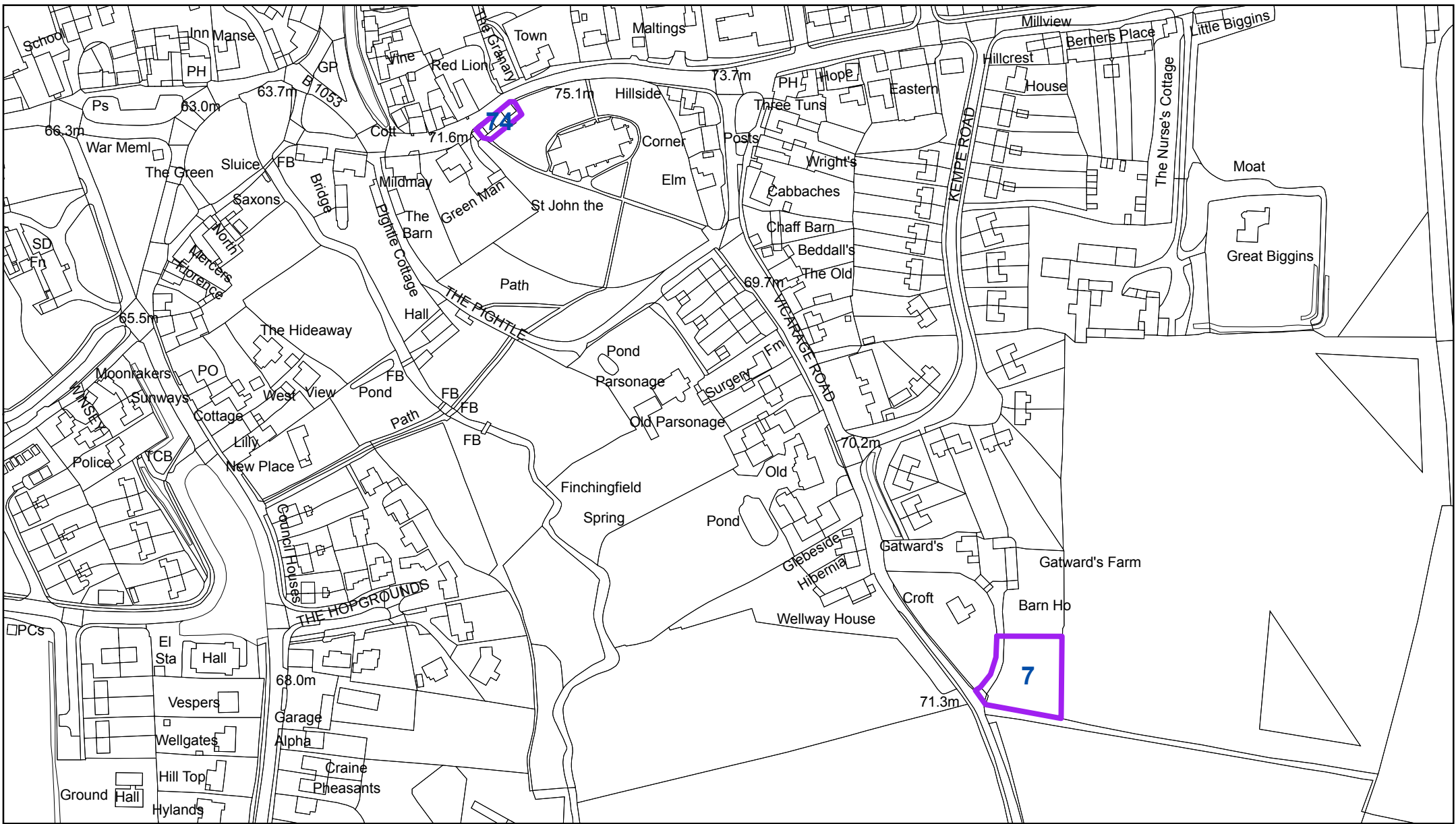


RESIDENTIAL LAND AVAILABILITY  
PARISH: FINCHINGFIELD

DWELLING SITES AS AT: 31.3.11

According to revised PDL  
definition as at June  
2010: Dwelling plots on

Map site ref. no.	Location of site	Planning application reference where relevant	Estimated dwelling sites without planning permission	Dwelling sites with planning permission			Total all dwelling sites with planning permission	Sum total all dwelling sites with or without planning permission	Previously developed land	Greenfield
				Total site capacity (including built)	Dwellings not started					
				With outline plg.perm.	With full plg.perm.	Dwellings under construction				
7	Adjacent Barley Croft Vicarage Road	574/10			1		1	1	0	1
66	Hobtoes Farm Howe Street	1645/08				1	1	1	1	0
73	Spains End Farm Spains End Road	474/08				1	1	1	0	1
<b>Gross total:</b>			<b>0</b>	<b>0</b>	<b>1</b>	<b>2</b>	<b>3</b>	<b>3</b>	<b>1</b>	<b>2</b>
<i>Losses:</i>										
66	<i>Hobtoes Farm</i>	<i>1645/08</i>			1		-1	-1	-1	0
74	<i>Flats 1-4 Guildhall (conversion to community use)</i>	<i>1458/09</i>			0		-4	-4	-4	0
<b>Total losses</b>			<b>0</b>	<b>0</b>	<b>0</b>	<b>-5</b>	<b>-5</b>	<b>-5</b>	<b>-5</b>	<b>0</b>
<b>Net total</b>			<b>0</b>	<b>0</b>	<b>1</b>	<b>-3</b>	<b>-2</b>	<b>-2</b>	<b>-4</b>	<b>2</b>



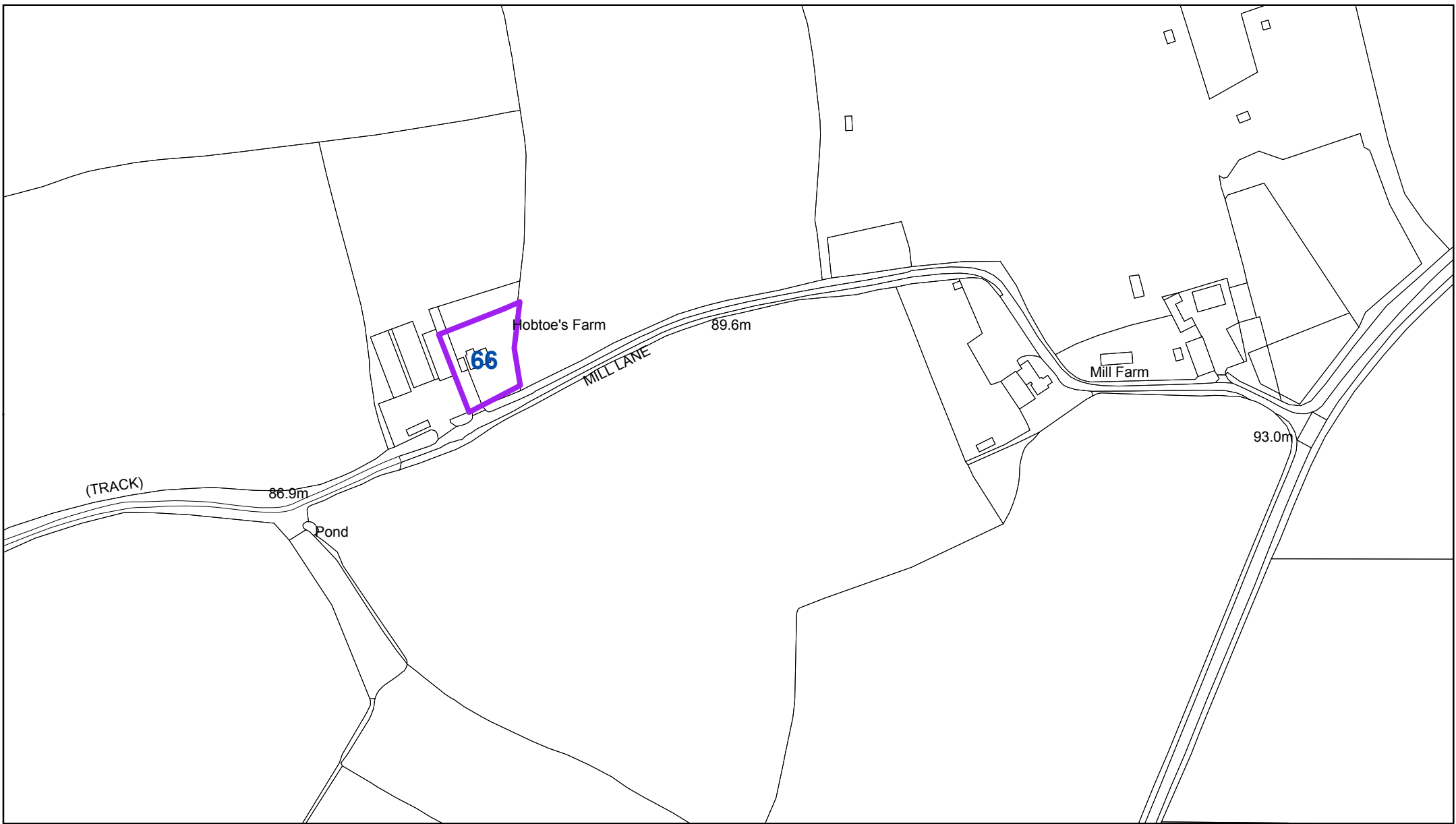
Finchingfield:  
 7 - Adjacent Barley Croft, Vicarage Road  
 74 - Flats 1-4 Guildhall (conversion to community use)

"Reproduced from the Ordnance Survey mapping with the permission of the Controller of her Majesty's Stationery Office © Crown Copyright. Unauthorised reproduction infringes Crown Copyright and may lead to prosecutions or civil proceedings."  
 Braintree District Council O/S Licence No. LA 100018490. 2011

**Key**

- Sites with planning permission
- Sites without planning permission





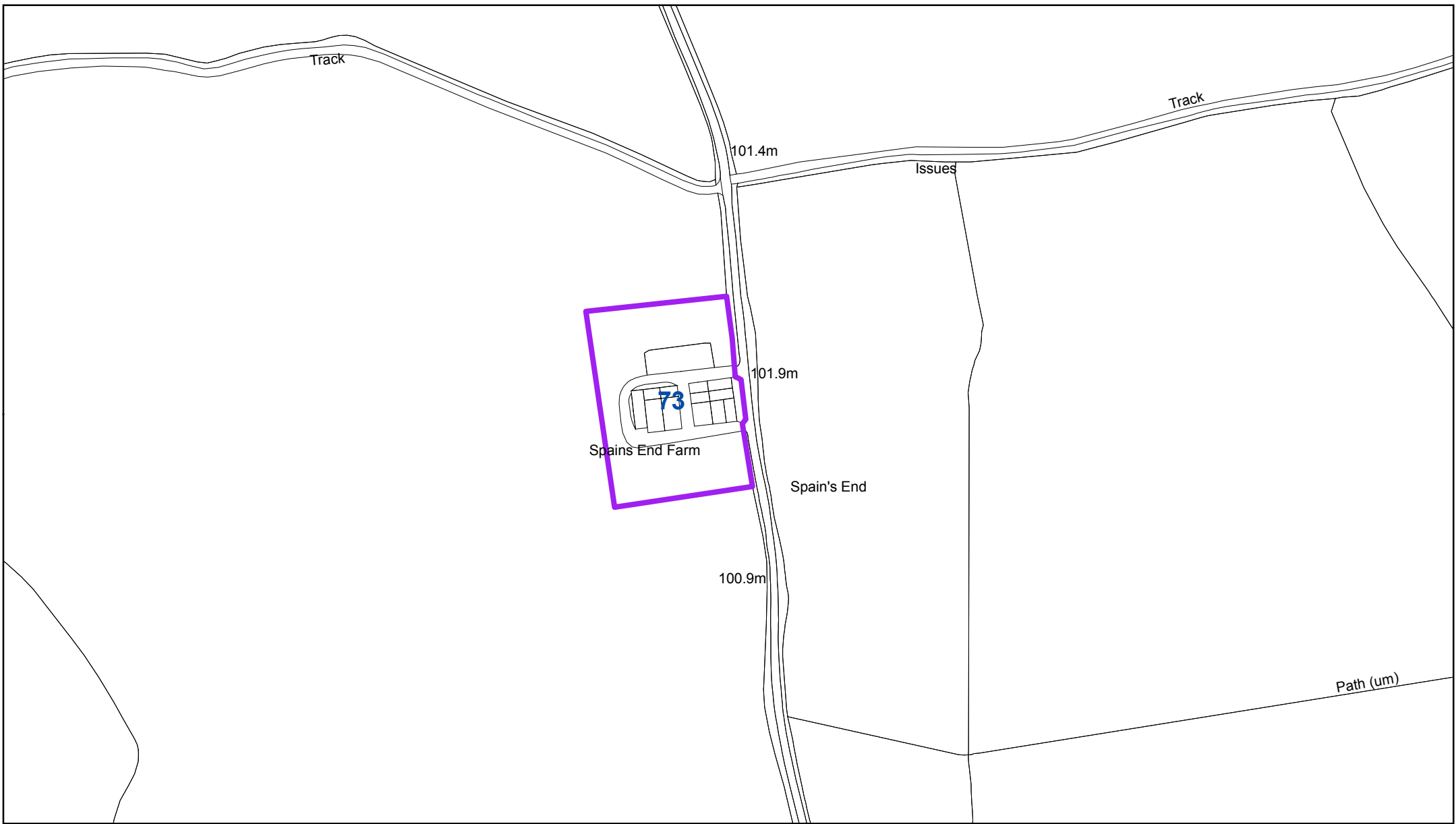
Finchingfield:  
66 - Hobtoes Farm, Howe Street

"Reproduced from the Ordnance Survey mapping with the permission of the Controller of her Majesty's Stationery Office © Crown Copyright. Unauthorised reproduction infringes Crown Copyright and may lead to prosecutions or civil proceedings."  
Braintree District Council O/S Licence No. LA 100018490. 2011

**Key**

- Sites with planning permission
- Sites without planning permission





Finchingfield:  
73 - Spains End Farm, Spains End Road

"Reproduced from the Ordnance Survey mapping with the permission of the Controller of her Majesty's Stationery Office © Crown Copyright. Unauthorised reproduction infringes Crown Copyright and may lead to prosecutions or civil proceedings."  
Braintree District Council O/S Licence No. LA 100018490. 2011

**Key**

- Sites with planning permission
- Sites without planning permission

