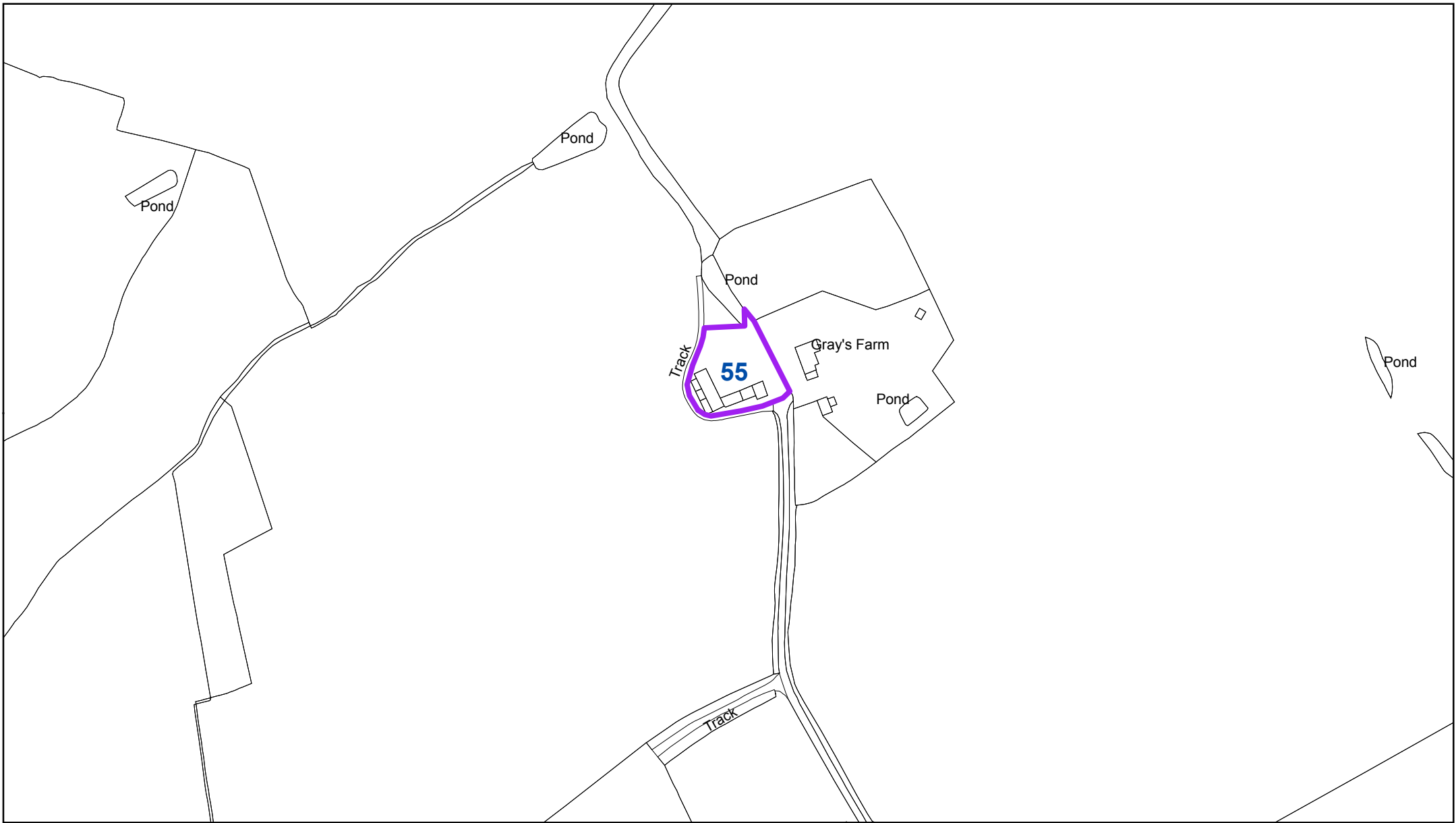


RESIDENTIAL LAND AVAILABILITY
PARISH: WETHERSFIELD

DWELLING SITES AS AT: 31.3.11

According to revised PDL
definition as at June 2010:
Dwelling plots on

Map site ref. no.	Location of site	Planning application reference where relevant	Estimated dwelling sites without planning permission	Dwelling sites with planning permission			Total all dwelling sites with planning permission	Sum total all dwelling sites with or without planning permission	Previously developed land	Greenfield
				Total site capacity (including built)	Dwellings not started With outline plg.perm.	With full plg.perm.				
54	Car park rear of Dickens Brasserie	1118/05		1			1	1	1	0
55	Grays Farm Barn Grays Lane	1507/08		1			1	1	0	1
57	Barn at Pattens Farm Pattens Farm Road Blackmore End	1368/05		1		1	1	1	0	1
59	Valley Farm barn Oak Hill	2557/07		1			1	1	0	1
62	The Dog Inn, High Street	856/10		2		2	2	2	2	0
64	Hyde Farm Gosfield Road Blackmore End	1535/10		1		1	1	1	0	1
Total			0	0	4	3	7	7	3	4



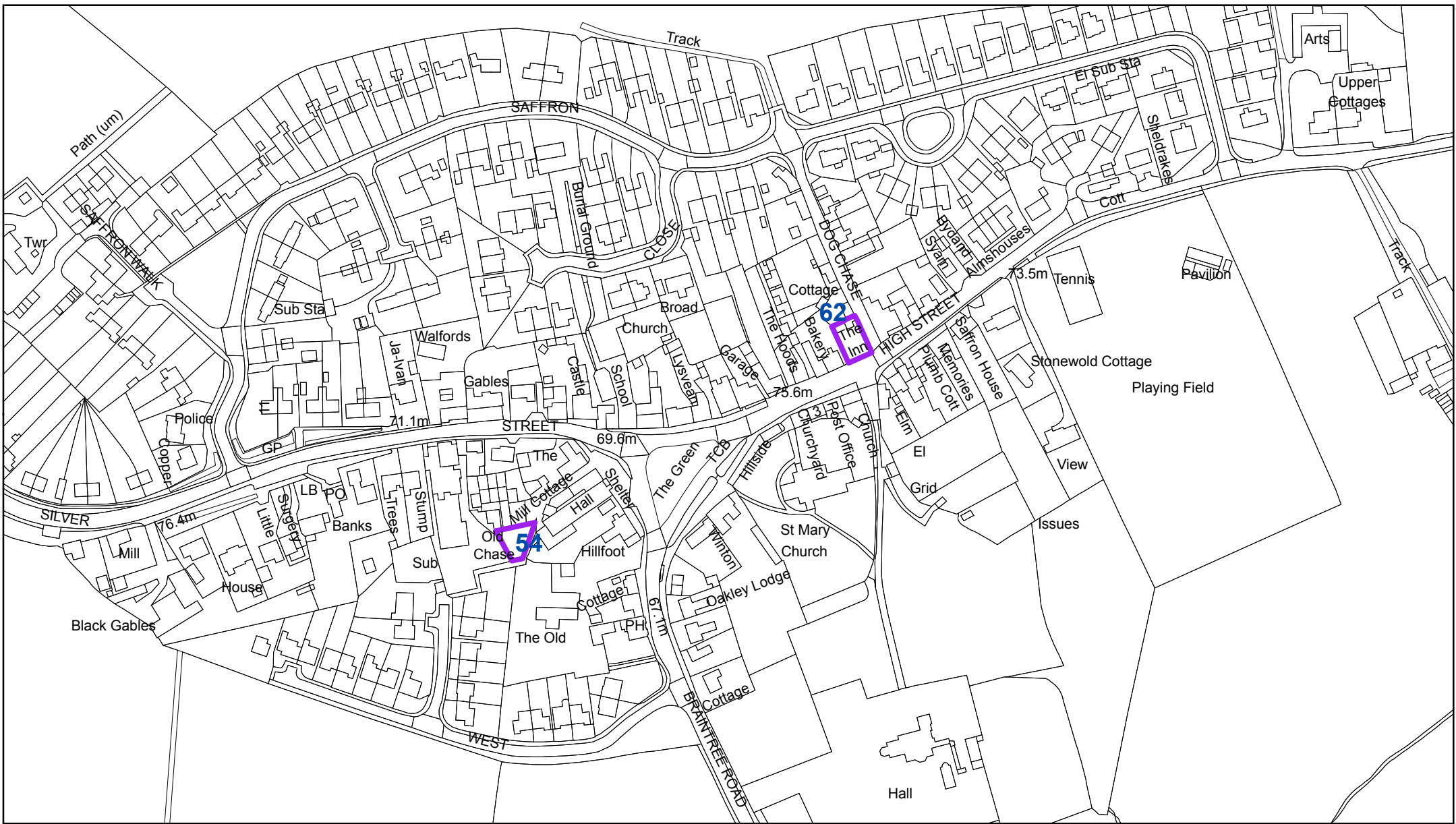
Wethersfield:
55 - Grays Farm Barn, Grays Lane

"Reproduced from the Ordnance Survey mapping with the permission of the Controller of her Majesty's Stationery Office © Crown Copyright. Unauthorised reproduction infringes Crown Copyright and may lead to prosecutions or civil proceedings."
Braintree District Council O/S Licence No. LA 100018490. 2011

Key

-  Sites with planning permission
-  Sites without planning permission





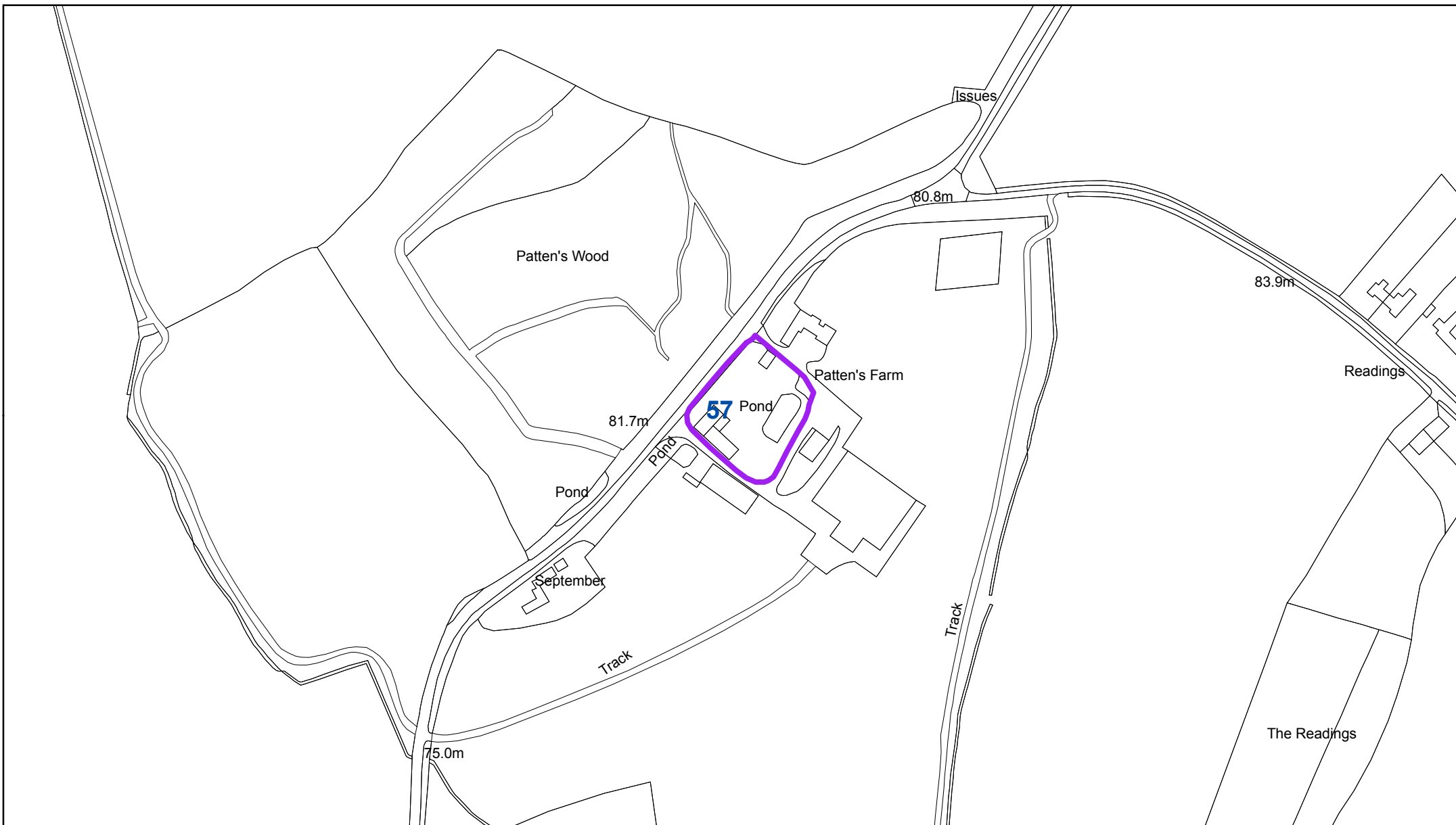
Wethersfield:
 54 - Car Park rear of Dickens Brasserie
 62 - The Dog Inn, High Street

Key

- Sites with planning permission
- Sites without planning permission



1:2,500



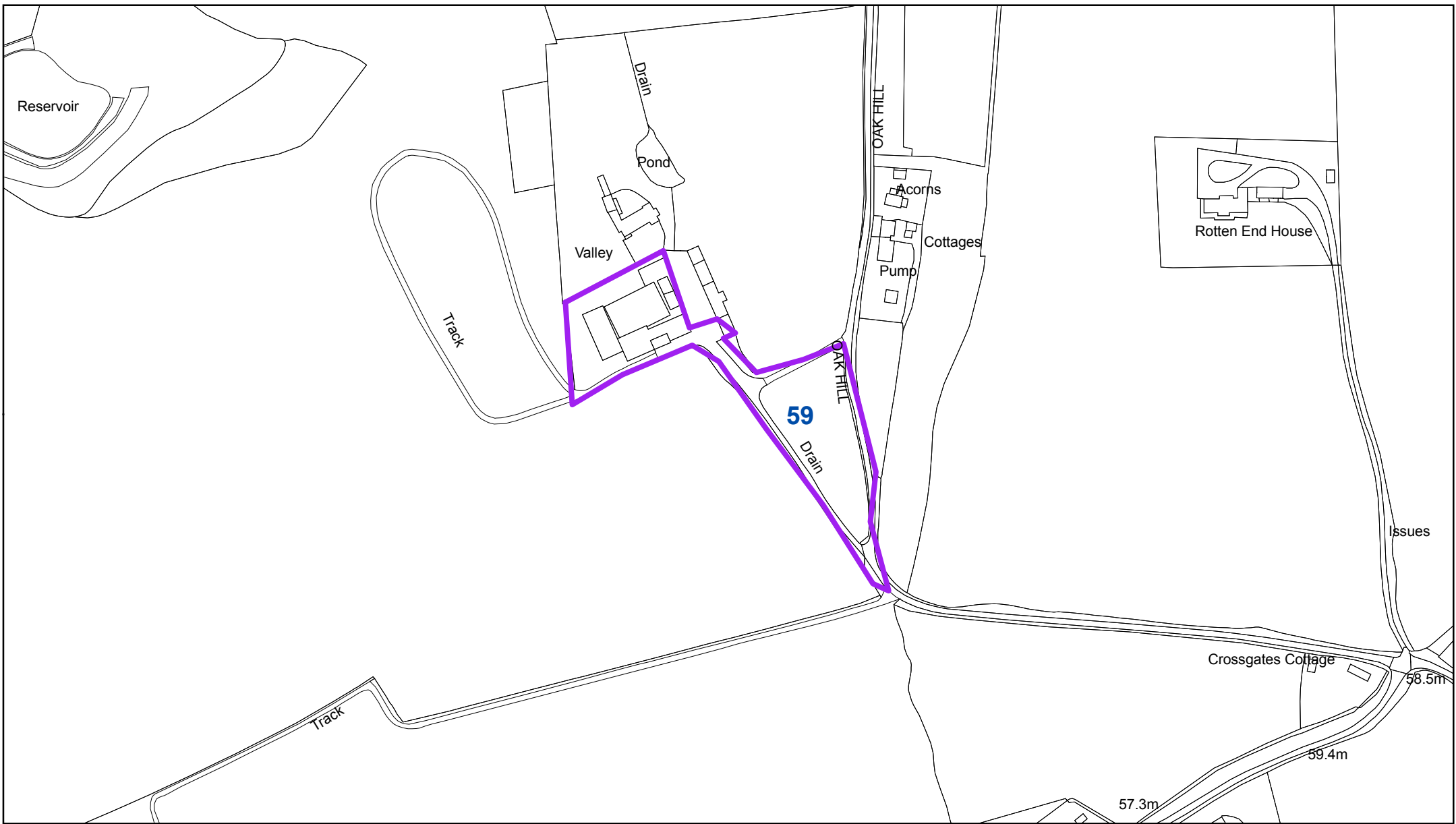
Wethersfield:
57 - Barn at Pattens Farm, Pattens Farm Road, Blackmore End

"Reproduced from the Ordnance Survey mapping with the permission of the Controller of her Majesty's Stationery Office © Crown Copyright. Unauthorised reproduction infringes Crown Copyright and may lead to prosecutions or civil proceedings."
Braintree District Council O/S Licence No. LA 100018490. 2011

Key

- Sites with planning permission
- Sites without planning permission





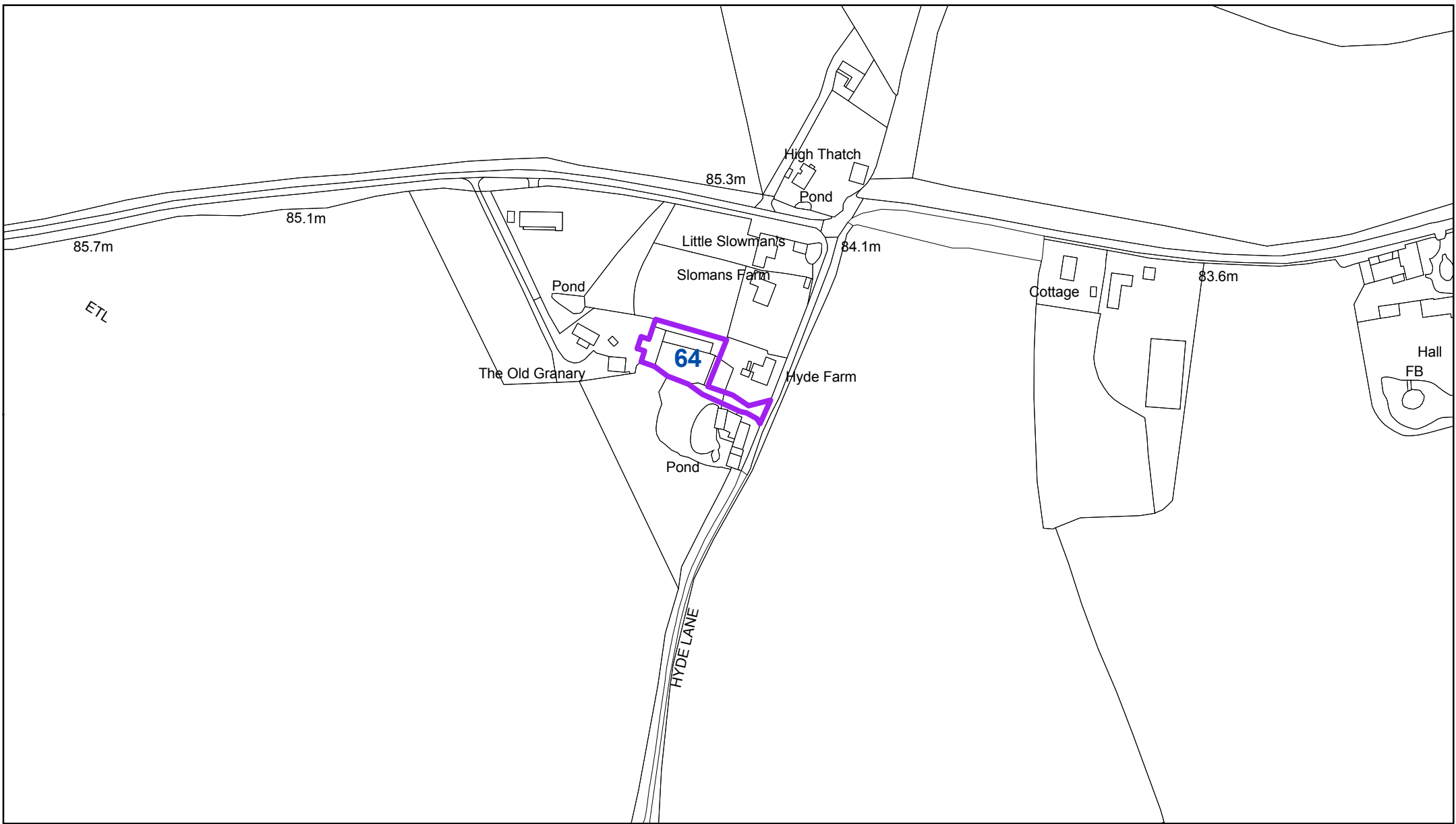
Wethersfield:
59 - Valley Farm Barn, Oak Hill

"Reproduced from the Ordnance Survey mapping with the permission of the Controller of her Majesty's Stationery Office © Crown Copyright. Unauthorised reproduction infringes Crown Copyright and may lead to prosecutions or civil proceedings." Braintree District Council O/S Licence No. LA 100018490. 2011

Key

- Sites with planning permission
- Sites without planning permission





Wethersfield:
64 - Hyde Farm, Gosfield Road, Blackmore End

"Reproduced from the Ordnance Survey mapping with the permission of the Controller of her Majesty's Stationery Office © Crown Copyright. Unauthorised reproduction infringes Crown Copyright and may lead to prosecutions or civil proceedings."
Braintree District Council O/S Licence No. LA 100018490. 2011

Key

- Sites with planning permission
- Sites without planning permission

