

**RESIDENTIAL LAND AVAILABILITY
PARISH: BOCKING NORTH**

DWELLING SITES AS AT: 31.3.10

Map site ref. no.	Location of site	Planning application reference where relevant	Estimated dwelling sites without planning permission	Dwelling sites with planning permission				Total all dwelling sites with planning permission	Sum total all dwelling sites with or without planning permission	According to PDL definition as at April 2010: Dwelling plots on		According to revised PDL definition as at June 2010: Dwelling plots on	
				Total site capacity (including built)	Dwellings not started		Dwellings under construction			Previously developed land	Greenfield	Previously developed land	Greenfield
					With outline plg.perm.	With full plg.perm.							
130	Bocking Mill site Bovingdon Rd	525/00		122				0	0	0	0	0	0
130	Bocking Mill plots 85-88,132-140,147	704/07		(14)			14	14	14	14	0	14	0
130	Bocking Mill site	1109/09		(30)		30		30	30	30	0	30	0
207	Bovingdon Road Bocking	206/03		24				0	0	0	0	0	0
291	Choats Farm Panfield Lane	584/00		1			1	1	1	1	0	1	0
454	Malthouse at 123 Church Lane	791/06	1					0	1	1	0	1	0
531	266 Broad Road	1741/05		2		2		2	2	2	0	0	2
560	St Francis Convent site Phase 2	315/07		15			11	11	11	11	0	11	0
560	Plots 15 16 29 30 St Francis Convent site Broad Road	330/09		(4)			4	4	4	4	0	4	0
570	Land adj 15 Sunnyfields Rd High Garrett	2192/05		1			1	1	1	1	0	0	1
571	Christy House/Chantry House Church St	1036/09		10		10		10	10	10	0	10	0
593	Adj 19 Lyons Hall Road	1413/07		1		1		1	1	1	0	0	1
595	Rear of 37 Broad Road	2119/07		1		1		1	1	1	0	0	1
615	Barn at Willoughbys Farm Willoughbys Lane	2166/08		1			1	1	1	0	1	0	1
627	2 King William Court	1474/09		2		2		2	2	2	0	2	0
628	The Coach House Panfield Lane	757/09		1		1		1	1	1	0	1	0
639	Oakley Road garage court		5					0	5	5	0	5	0
640	Chartwell Close		2					0	2	2	0	2	0
641	48-54 Church Street		10					0	10	10	0	10	0
642	Land off Panfield Lane (growth location, part site in Bocking South)		500					0	500	0	500	0	500
Gross Total			518	0	47	32	79	597	96	501	91	506	
<i>Losses:</i>													
628	The Coach House Panfield Lane	757/09		1		-1		-1	-1	-1	0	-1	0
<i>Total losses</i>			0	0	-1	0	-1	-1	-1	0	-1	0	

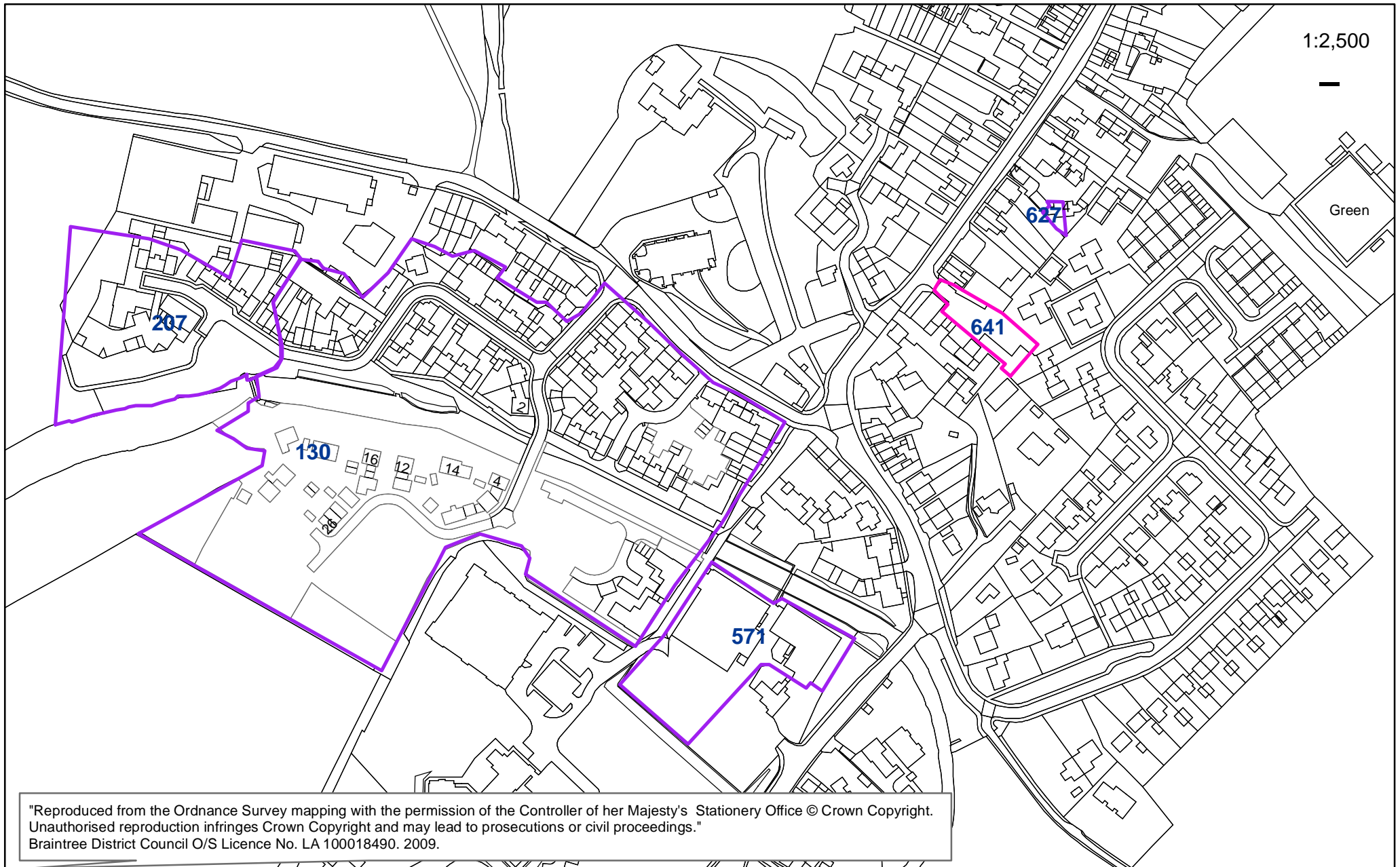
Net Total Bocking North	518	0	46	32	78	596	95	501	90	506
--------------------------------	------------	----------	-----------	-----------	-----------	------------	-----------	------------	-----------	------------

1:2,500



Green



Text

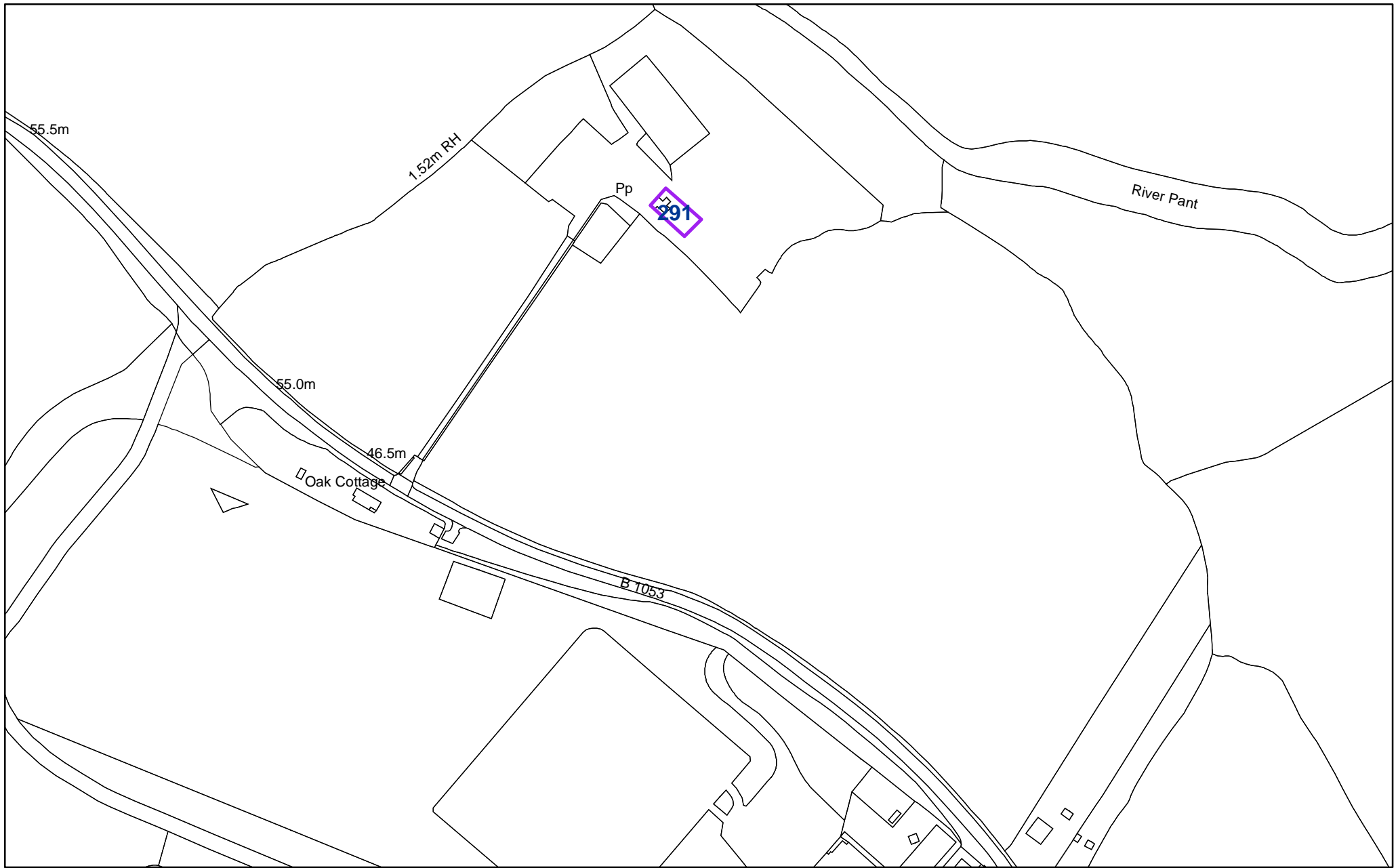


"Reproduced from the Ordnance Survey mapping with the permission of the Controller of her Majesty's Stationery Office © Crown Copyright. Unauthorised reproduction infringes Crown Copyright and may lead to prosecutions or civil proceedings." Braintree District Council O/S Licence No. LA 100018490. 2009.

- 130 - Bocking Mill site Bovingdon Rd, site plots 85-88, 132-140 and 147, Bocking North
- 207 - Bovingdon Rd
- 571 - Church Street
- 627 - 2 King William Court
- 641 - 48-54 Church Street

Key

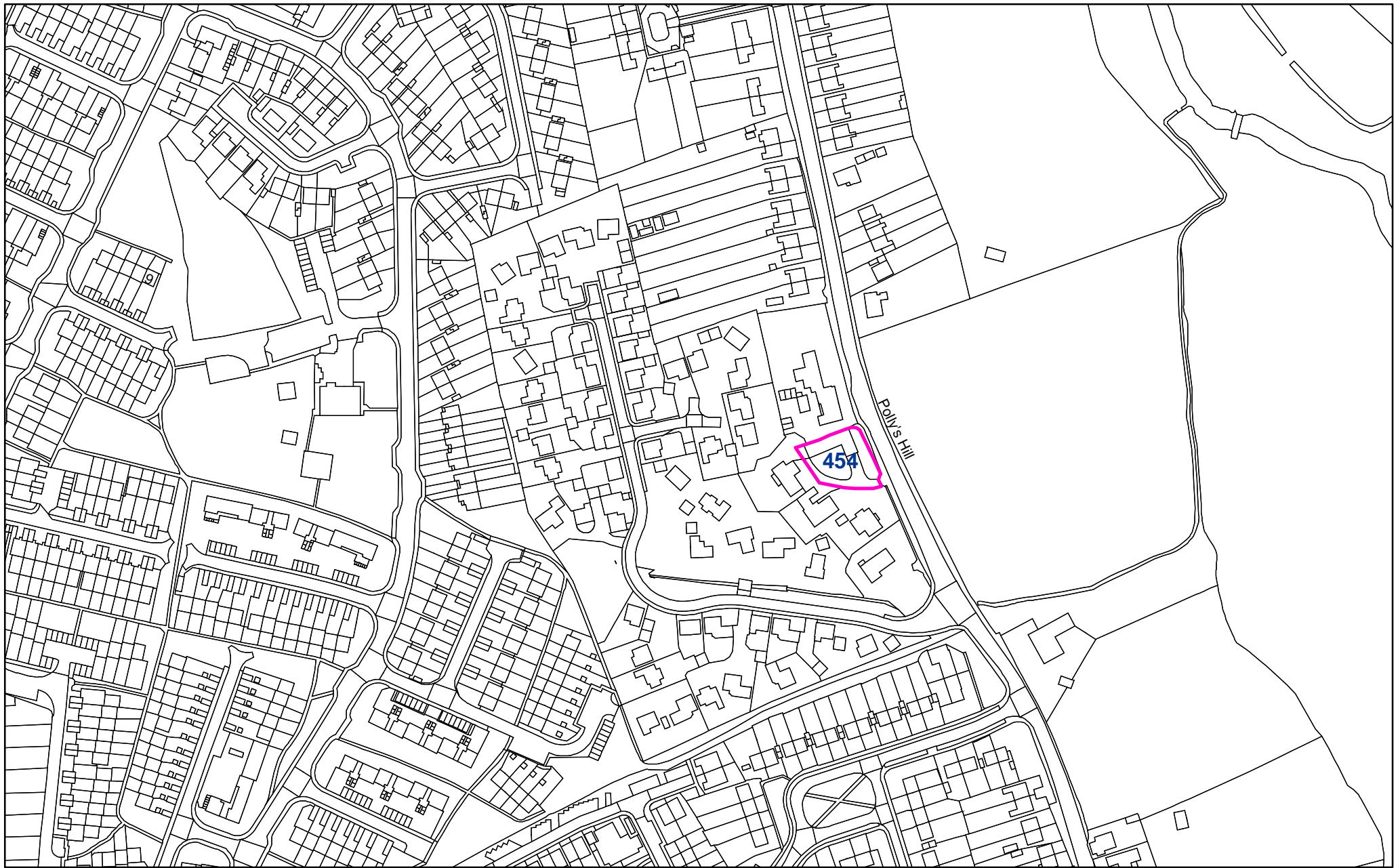
-  SITES WITHOUT PLANNING PERMISSION
-  SITES WITH PLANNING PERMISSION



291 - Choats Farm, Panfield Lane, Bocking North

1:2,500

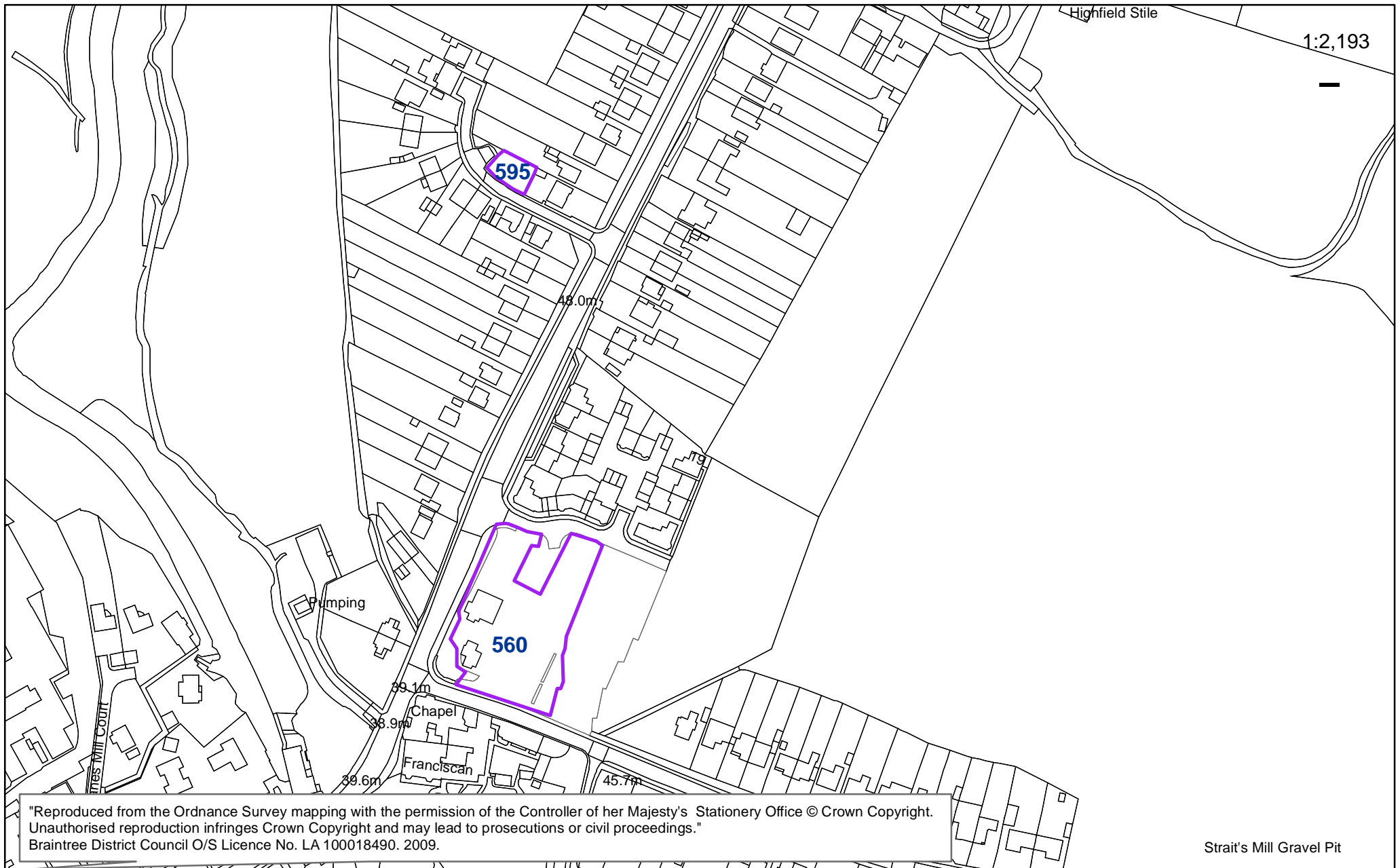
"Reproduced from the Ordnance Survey mapping with the permission of the Controller of her Majesty's Stationery Office © Crown Copyright. Unauthorised reproduction infringes Crown Copyright and may lead to prosecutions or civil proceedings."
Braintree District Council O/S Licence No. LA 100018490. 2009.



454 - Malthouse at 123 Church Lane, Bocking North

1:2,500

"Reproduced from the Ordnance Survey mapping with the permission of the Controller of her Majesty's Stationery Office © Crown Copyright. Unauthorised reproduction infringes Crown Copyright and may lead to prosecutions or civil proceedings."
Braintree District Council O/S Licence No. LA 100018490. 2009.

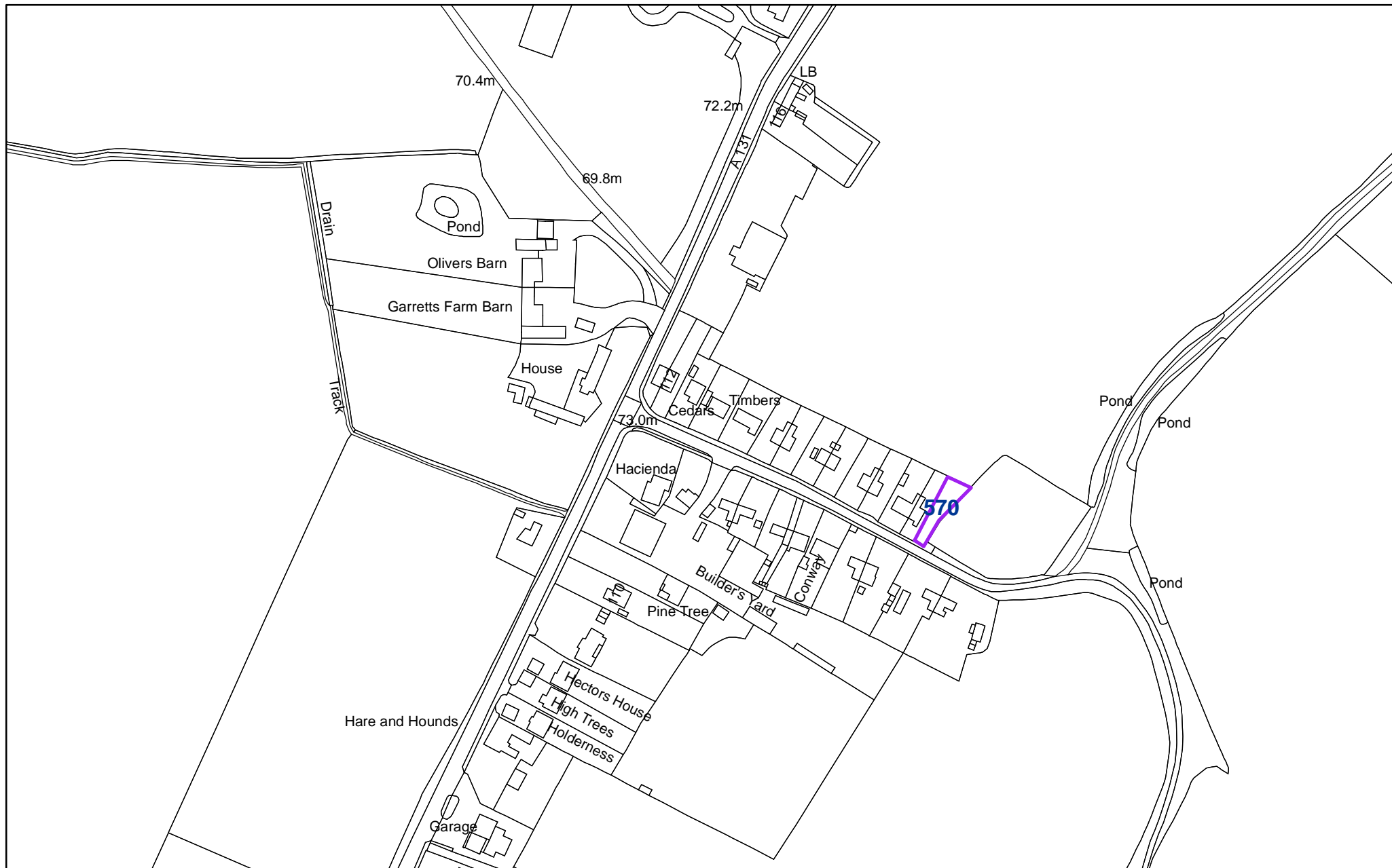


"Reproduced from the Ordnance Survey mapping with the permission of the Controller of her Majesty's Stationery Office © Crown Copyright. Unauthorised reproduction infringes Crown Copyright and may lead to prosecutions or civil proceedings." Braintree District Council O/S Licence No. LA 100018490. 2009.

560 - St Francis Convent Site Phase 2 Plots 15 16 29 30, Broad Road, Bocking North
 595 - Rear of 37 Broad Road

Key

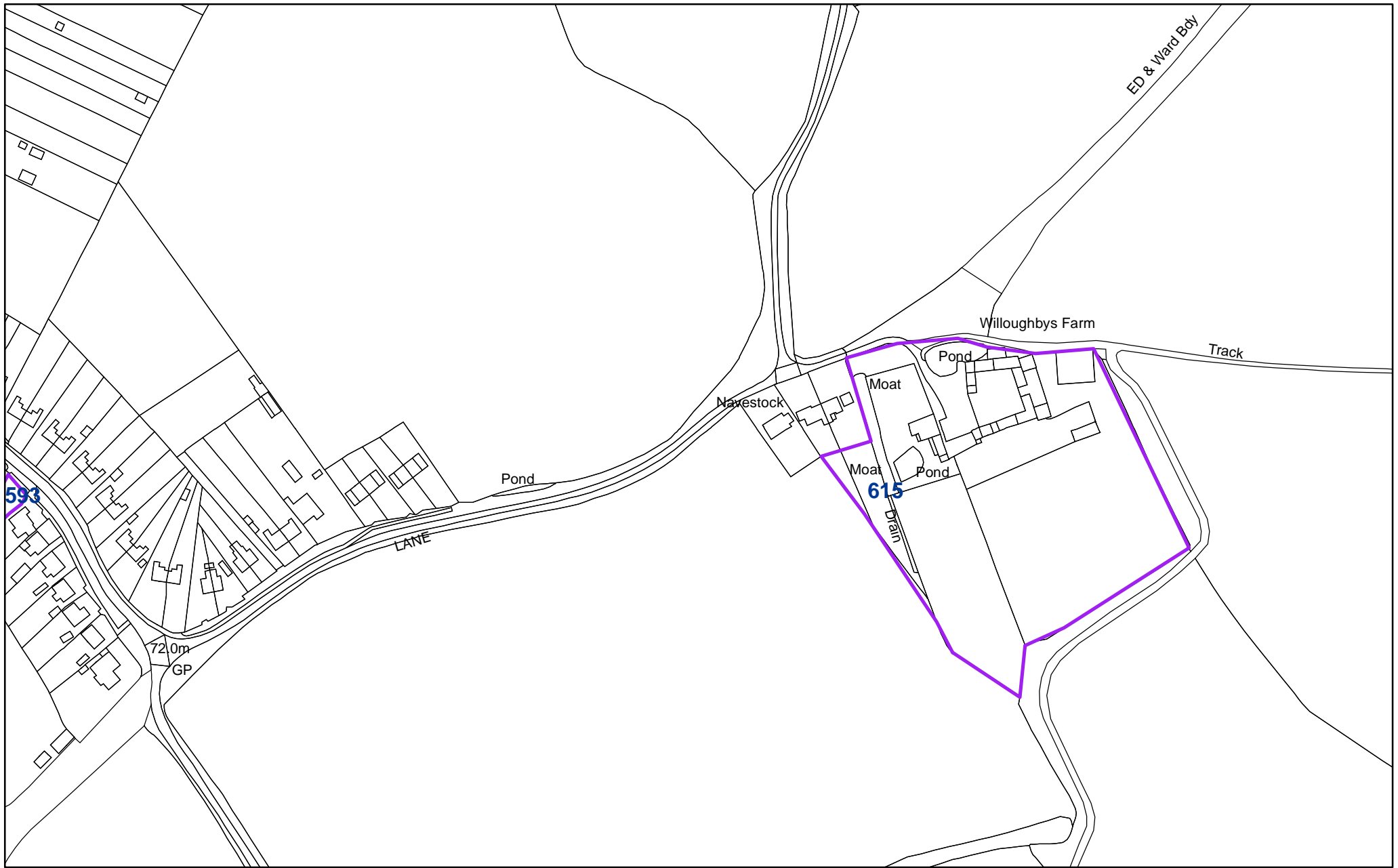
- SITES WITHOUT PLANNING PERMISSION
- SITES WITH PLANNING PERMISSION



570 - Land adj 15 Sunnyfields Road, High Garrett, Bocking North

1:2,500

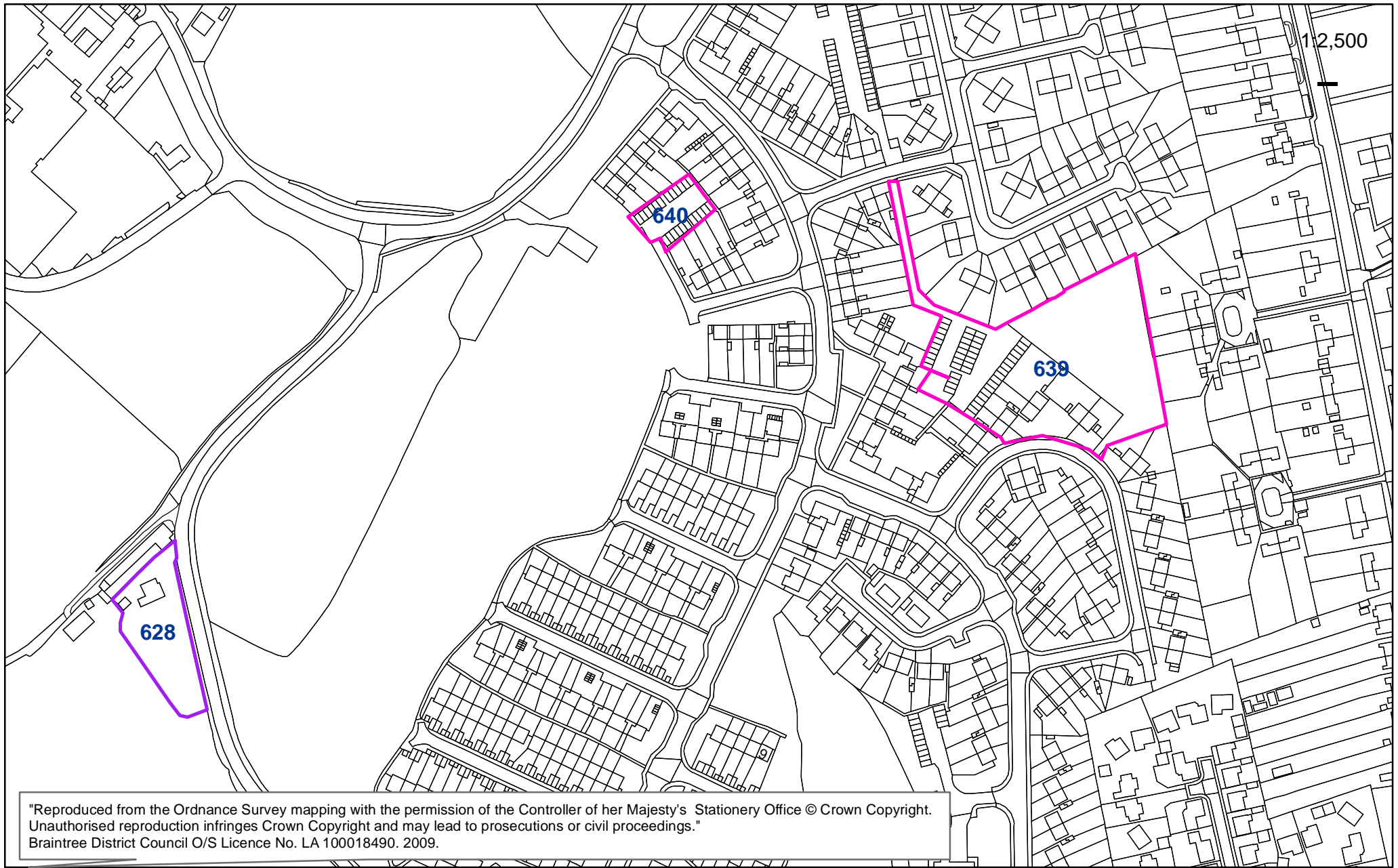
"Reproduced from the Ordnance Survey mapping with the permission of the Controller of her Majesty's Stationery Office © Crown Copyright. Unauthorised reproduction infringes Crown Copyright and may lead to prosecutions or civil proceedings." Braintree District Council O/S Licence No. LA 100018490. 2009.



615 - Barn at Willoughbys Farm, Willoughbys Lane, Bocking North

1:2,500



"Reproduced from the Ordnance Survey mapping with the permission of the Controller of her Majesty's Stationery Office © Crown Copyright. Unauthorised reproduction infringes Crown Copyright and may lead to prosecutions or civil proceedings."
Braintree District Council O/S Licence No. LA 100018490. 2009.

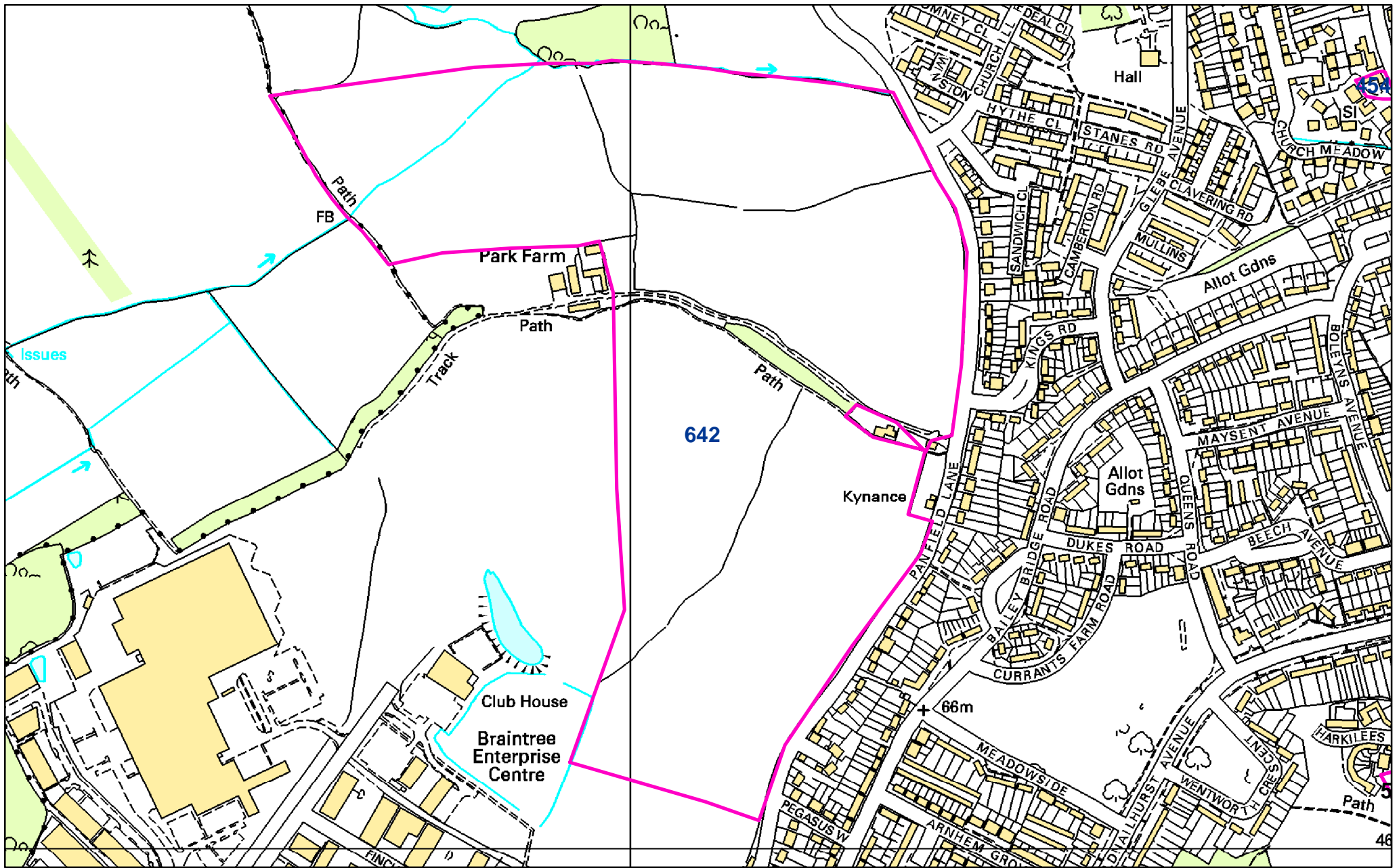


Text

- 628 - The Coach House, Panfield Lane, Bocking North
- 639 - Oakley Road garage court
- 640 - Chartwell Close

Key

-  SITES WITHOUT PLANNING PERMISSION
-  SITES WITH PLANNING PERMISSION



642 - Land off Panfield Lane (broad location of growth, part of overall site is in Bocking South) Bocking North

1:5,500

"Reproduced from the Ordnance Survey mapping with the permission of the Controller of her Majesty's Stationery Office © Crown Copyright. Unauthorised reproduction infringes Crown Copyright and may lead to prosecutions or civil proceedings."
Braintree District Council O/S Licence No. LA 100018490. 2009.